

Frank B. Rodolph Photograph Collection

Processed by Padma Rubiales and The Bancroft Library staff.

The Bancroft Library, University of California, Berkeley

Berkeley, California 94720-6000

Frank B. Rodolph Photograph Collection

Collection number: BANC PIC 1905.17146-17161--PIC

The Bancroft Library



University of California
Berkeley, California 1996



Finding aid and digital representations of archival materials funded in part by a grant from the National Endowment for the Humanities.

Processed and encoded by:

California Heritage Digital Image Access Project staff in The Bancroft Library and The Library's Electronic Text Unit

Digital images processed by:

The Library Photographic Service

Finding aid completed:

July 1995

© 1996 The Regents of the University of California

Collection Summary

Collection Title: Frank B. Rodolph Photograph Collection

Date:

Collection Number: BANC PIC 1905.17146-17161--PIC

Extent: 1254 photographs in 16 albums 620 digital objects

Photographer: Rodolph, Frank B.

Repository: The Bancroft Library. University of California, Berkeley.

Berkeley, California 94720-6000

Languages Represented: English

Access

Collection is open for use.

Publication Rights

Copyright has not been assigned to The Bancroft Library. All requests for permission to publish photographs must be submitted in writing to the Curator of Pictorial Collections. Permission for publication is given on behalf of The Bancroft Library as the owner of the physical items and is not intended to include or imply permission of the copyright holder, which must also be obtained by the reader.

Copyright restrictions also apply to digital representations of the original materials. Use of digital files is restricted to research and educational purposes.

Preferred Citation

[Identification of item], *Frank B. Rodolph Photograph Collection*, BANC PIC 1905.17146-17161--PIC, The Bancroft Library, University of California, Berkeley.

Digital Representations Available

[Digital representations of selected original pictorial materials are available in the list of materials below.](#) Digital image files were prepared from selected Library originals by the Library Photographic Service. Library originals were copied onto 35mm color transparency film; the film was scanned and transferred to Kodak Photo CD (by Custom Process); and the Photo CD files were color-corrected and saved in JFIF (JPEG) format for use as viewing files.

Materials Cataloged Separately

Materials concerning Frank B. Rodolph and the Rodolph family transferred to Manuscripts Division and cataloged with call number BANC MSS 95/103 c.

Acquisition Information

The Frank B. Rodolph Photograph Collection was a gift of Margaret E. Schlichtmann, February 2, 1968.













Biography
















Frank Bequette Rodolph (1843-1923) was a commercial photographer active in Oakland during the 1870s and 1880s. Born in Wisconsin, he and his family traveled overland to California in 1850. They settled first in Placerville and later operated a ranch on Cache Creek. Moving to Oakland in 1869, Rodolph attended business college and opened a stationery store on Broadway in partnership with his father. The store also sold school books and sheet music, and in the 1880s Rodolph began doing printing work as well. Many of his photographs were taken on his extensive travels throughout California.

Scope and Content

The Frank B. Rodolph collection consists of 1254 original photographs taken by Rodolph and associates, including Isaiah W. Taber. The Taber photographs, primarily of Alaska, can be found in volume 14 (BANC PIC 1905.17159). Rodolph's subjects include a variety of cityscapes, residences and other buildings chiefly of the San Francisco Bay Area, Sonoma County, Santa Cruz and Monterey areas of California. Many of the photographs are of recreational and leisure activities, including outings of a Bay Area group of photographers (including Rodolph) who called themselves "the Merry Tramps." Numbers in parentheses on the caption lists are photographer's numbers that appear on the photographs. Captions on the container listing were provided by the donor of the collection, Margaret E. Schlichtmann.

Album 1 : BANC PIC 1905.17146-PIC

- 1 **Lake Merritt from Adams Point (2.3)**  <ark:/13030/tf8q2nb88v>
- 2 **Belmont Park (5a)**  <ark:/13030/tf9z09p5rz>
- 3 **Oak Tree on Adams Point (40)**  <ark:/13030/tf4x0nb5gk>
- 4 **San Lorenzo Creek near Felton (371)**  <ark:/13030/tf867nb7j7>
- 5 **Relatives of Frank B. Rodolph (522)**
- 6 **On a car at Wright's Station, Santa Cruz County, (six persons) (492)**  <ark:/13030/tf5r29p22m>
- 7 **Blaker Ranch, Santa Cruz Mountains (485)**  <ark:/13030/tf3s2008mt>
- 8 **Monte Paraiso, at Mt. Mc Crackens, Santa Cruz Mountains (482)**  <ark:/13030/tf28700751>
- 9 **Going to the Almaden Quicksilver Mines, (three burrows and one man) (428)**  <ark:/13030/tf3p3007xb>
- 10 **Mr. Meyers ranch, Santa Cruz County, California (486)**
- 11 **Relatives of Frank B. Rodolph (520)**
- 12 **At Lime Point, August 30, 1885 (showing 18 people) (528)**
- 13 **Our Chowder Party, August 30, 1885 (several people on a beach) (530)**  <ark:/13030/tf3k4007t4>
- 14 **Yum, yum, it's fine, 1885 (several people on a beach) (532)**
- 15 **The restless crew (535)**
- 16 **Waiting for Chowder (beach scene) (529)**
- 17 **The restless crew (B. Rodolf in lower left) (531)**
- 18 **In the Cove, Angel Island, September 9, 1885 (542)**  <ark:/13030/tf9c6011fj>
- 19 **Log Bridge, Camp Taylor (557)**  <ark:/13030/tf9w1012c8>
- 20 **Mountain View Cemetery (Oakland, California) (538)**
- 21 **Scene near Mountain View Cemetery (536)**  <ark:/13030/tf996nb8gn>




-
- 22 On the road to Piedmont (537)  <ark:/13030/tf729009z4>
- 23 Entrance to Mountain View Cemetery (515)  <ark:/13030/tf5489p236>
- 24 Mountain View Cemetery (509?)  <ark:/13030/tf829011f8>
- 25 The Lizzie Madison (vessel) (547)
- 26 The West Coast (two large vessels at a wharf) (548)
- 27 On Paper Mill Creek, near camp Taylor - N.P.R.R. (558)  <ark:/13030/tf1x0nb34h>
- 28 Camp Taylor (549)  <ark:/13030/tf0b69n91v>
- 29 Creek Scene, Camp Taylor (554)  <ark:/13030/tf2n39p064>
- 30 Dancing Hall, Camp Taylor (560)  <ark:/13030/tf667nb63d>
- 31 San Geronimo Water Tank, Marin County, California (555)  <ark:/13030/tf5489p24q>
- 32 Hotel at Camp Taylor (553)  <ark:/13030/tf9f59p5bg>
- 33 Cut near "Tank", Camp Taylor (556)  <ark:/13030/tf4d5nb53m>
- 34 The Lizzie Madison (546)
- 35 The Chowder Part at Angel Island (544)  <ark:/13030/tf0b69n92c>
- 36 Camp Taylor Resort (550)  <ark:/13030/tf3779p0vn>
- 37 Mountain View Cemetery, Oakland, California, 1885  <ark:/13030/tf5q2nb65d>
- 38 On Angel Island (545)
- 39 Lucy Gill (child in a buggy) (325)
- 40 Street Scene (carriage and several people) (545)
- 41 Interior Congregational Church, Easter Morning, 1885 (Young - photographer)
- 42 Interior Congregational Church, Easter Morning, 1885 (Young - photographer)  <ark:/13030/tf8x0nb8nv>
- 43 On Sycamore Slough near Knights Landing, Yolo County (322)
- 44 Mr. Ward's Cattle (526)
- 45 Wrights Station, near Santa Cruz (408)  <ark:/13030/tf6n39p3vn>
- 46 T. Ward's Jersey Bull (525)
- 47 Seven people on steps of an Oakland home, May, 1886 (334)
- 48 Going home from school (562)
- 49 At Wrights Station (man and woman in a surrey) (495)  <ark:/13030/tf0199n93x>
- 50 Our 4th of July Jaunt (two people in a surrey, two standing nearby) 1885 (433)  <ark:/13030/tf300007ws>
- 51 Oakland High School (erected in 1870) (470)  <ark:/13030/tf800010qt>
- 52 In Santa Cruz Mountains (eight people near a dwelling) (484)  <ark:/13030/tf109nb2fs>
- 53 At Wrights Station (409)  <ark:/13030/tf5m3nb5z5>
- 54 Carruth's Residence, East Oakland  <ark:/13030/tf738nb784>
- 55 Kaffee Klatch (eight ladies - 1885) (474)
- 56 Oakland Observatory (472)  <ark:/13030/tf5s20092n>
- 57 My Turn Next (seven children with a small wagon) (476)
- 58 Our Pets (three small girls) (522)
- 59 Mountain View Cemetery (579)  <ark:/13030/tf0q2nb2bh>
- 60 Mountain View Cemetery (577)  <ark:/13030/tf7t1nb7z2>
- 61 G.W. Lyles Residence, East Oakland (574)  <ark:/13030/tf1s20063g>
- 62 Birds Eye View of Oakland, California, 1885 (591)  <ark:/13030/tf4m3nb5mp>
- 63 Winter Scene, corner of 10 and 11 Washington, Oakland, 1885 (599)  <ark:/13030/tf9h4nb8r3>
- 64 Winter Scene, corner of 10 and 11 Washington, Oakland, 1885 (599A)  <ark:/13030/tf0w1006h1>
- 65 In Winter Quarters, December 1, 1885 (596)
- 66 S. S. Wilmington (595)
- 67 San Antonio Creek, December 1, 1885 (598)  <ark:/13030/tf7t1nb802>
- 68 The Estuary, Oakland (597)  <ark:/13030/tf6w101079>
- 69 Los Gatos Creek (showing two small cabins) (352)  <ark:/13030/tf1s200640>
- 70 At Belmont Park (359)
- 71 Tunnel, Wrights Station (showing one Chinese man near a dwelling)  <ark:/13030/tf800010rb>
- 72 Los Gatos Creek  <ark:/13030/tf138nb369>
- 73 Gate at Home (horse and surrey near a barn) (605)  <ark:/13030/tf7q2nb7b3>
-





-
- 74 Reflections on Lake Merritt ("Opposition Boat House" in background) (603)
75 "Chubby" (nude child) (610)
76 "Chubby" (nude child) (611)
77 At the Oakland Quarries (607)  <ark:/13030/tf6p3009jj>
78 At the Oakland Quarries (different view) (609)  <ark:/13030/tf0h4nb2b6>
79 Henry Roberts Barn (602)  <ark:/13030/tf5v19p2qq>
80 Reflections on Lake Merritt ("Opposition Boat House" in background) (604)  <ark:/13030/tf8k40123v>
81 H. Roberts Residence, Oakland, California (600)  <ark:/13030/tf896nb845>
82 At Lake Temescal (six views)  <ark:/13030/tf0q2nb2c1>
83 At Lake Temescal  <ark:/13030/tf809nb7kf>
84 At Lake Temescal (633)  <ark:/13030/tf6000098c>
85 At Lake Temescal (629)  <ark:/13030/tf2v19p1ch>
86 At Lake Temescal (627)  <ark:/13030/tf0000054h>
87 [lacking]
88 At Lake Temescal (628)  <ark:/13030/tf6g50099m>
89 In Paddy's Coach (637)
90 Duke of Wellington (a prize horse)
91 The Mosquito Fleet
92 Fort Point, San Francisco (673)  <ark:/13030/tf538nb5h5>
93 W. J. Dingee's Residence, Alameda (xiv)  <ark:/13030/tf8j49p4mq>
94 At San Mateo, 1885  <ark:/13030/tf0q5006p0>
95 San Mateo Military School  <ark:/13030/tf5t1nb610>
96 Station at San Mateo (666)  <ark:/13030/tf396nb3x3>
97 Scene near San Mateo (665)
98 In the Hetch Hetchy Valley  <ark:/13030/tf9h4nb8sm>
99 Fort Point, San Francisco (675)  <ark:/13030/tf1k400677>
100 Sixteenth Street Station, Oakland  <ark:/13030/tf8t1nb83x>
101 Easter Morning, First Presbyterian Church, Oakland 1886  <ark:/13030/tf2r29p1jf>
102 Four people seated near a tree (689)
103 Lafayette School, Oakland (12th and Jefferson)  <ark:/13030/tf967nb8p3>
104 The Fisk Family (six people) (685)
105 At Berkeley, University of California (698)
106 Oakland from Masonic Temple looking N.W. (692)  <ark:/13030/tf8p3010ks>
107 Oakland from Masonic Temple looking West (690)  <ark:/13030/tf2f59p17t>
108 Oakland from Masonic Temple looking S.W. 1886 (691)  <ark:/13030/tf7489p428>
109 Oakland from Masonic Temple looking North (693)  <ark:/13030/tf4q2nb5sx>
110 Oakland from Masonic Temple looking East (689)  <ark:/13030/tf6m3nb6qb>
111 Cook's Residence (684)  <ark:/13030/tf5p3009ns>
112 Field Day, Berkeley, California
113 Under the Oaks, Berkeley
114 Scene near Alma, California (701)  <ark:/13030/tf2c600703>
115 At the Picnic, Alma, May 15, 1886 (706)  <ark:/13030/tf7k4010d7>
116 Our Excursion Train, Alma, California (702)  <ark:/13030/tf4p3008v3>
117 The Picnic Grounds, Alma, 1886 (706)
118 Hotel Amador (703)
119 M. E. Sunday School Picnic, Alma, 1886 (707)
120 Ellis Ranch near Alma, California (700)  <ark:/13030/tf296nb3ch>
121 Mikado and his family (costume party)
122 Mikado's pets
123 Gazing at the Mikado
124 On the Lawn (six ladies and one girl)
125 The Family Gathering (four ladies and one man in costume)
126 Rustic Comfort
127 Three Little Maids (three ladies and one man in costume) (715)
Floral Equestrian Statue of General Grant, life size - Memorial Day, 1886
128
129
-

-
- 130
131
- 132 **A home in Oakland, not identified**  <ark:/13030/tf5d5nb5pg>
- 133 **"Dyer's" - the old place, Knights Landing (333?)**  <ark:/13030/tf267nb3zn>
- 134 **Behind the Scenes (six ladies and three gentlemen, and Chinese cook)**  <ark:/13030/tf5q2nb66x>
- 135 **Rodolph's Yolo Residence (?)**  <ark:/13030/tf7n39p474>
- 136 **Golden Gate, San Francisco (724)**
- 137 **Golden Gate, San Francisco (670)**
- 138 **The Little Gem A. C. D. 1886 (garden scene) (724)**
- 139 **Lick Observatory, Mt. Hamilton**  <ark:/13030/tf1779n9td>
- 140 **Field Day, Berkeley**
- 141 **Living Sunflowers**
- 142 **Road to Mt. Hamilton and Observatory**
- 143 **Fay and Baby Miller (a small girl and boy)**
- 144 **Becker's Piano Express (in front of Rodolph's studio in Oakland, 1886) (638)**
- 145 **Arch, San Francisco, August, 1886**  <ark:/13030/tf7s2010mn>
- 146 **At Austin Creek, July 1886 (776)**  <ark:/13030/tf5w1009mk>
- 147 **Garfield Monument, Golden Gate Park, San Francisco (832)**
- 148 **Conservatory, Golden Gate Park, San Francisco**
- 149 **Music Stand, Golden Gate Park, San Francisco**
- 150 **Broadway, Oakland, August 9, 1886 G.A.R. (821)**  <ark:/13030/tf2489p0t5>
- 151 **Broadway, Oakland, August 9, 1886 G.A.R. (820)**
- 152 **Green's residence, corner 7th and Jefferson. 1886**
- 153 **Green's residence, corner 7th and Jefferson. 1886 (829)**  <ark:/13030/tf2r29p1kz>
- 154 **The City Hall, San Francisco**  <ark:/13030/tf4h4nb517>
- 155 **The Old Post Office, San Francisco**  <ark:/13030/tf887011fk>
- 156 **Company A, 5th Infantry, Oakland, California, August 9, 1886**  <ark:/13030/tf0k4005km>
- 157 **Three young ladies, not identified**
- 158 **Klinger residence, Oakland**
Photo of a little girl "Hal out riding"
- 159
160
- 161 **On the Hills of Saucilito**
- 162 **Ferry Landing at Saucilito, 1886**  <ark:/13030/tf3199p0tt>
- 163 **"Tree'd" (two ladies in a tree)**
- 164 **At Saucilito [no image]**
- 165 **The Three Graces (three young women)**
- 166 **Meditation (young woman wearing a hat - not identified)**
- 167 **Eighth Street Oakland**
At the Presidio, San Francisco
- 168
- 169  <ark:/13030/tf0d5nb2q7>
- 170 **Infant in a carriage and residence of Richard Fitzgerald, 1515 8th St.**
- 171 **Richard Fitzgerald residence, 1515 8th St., Oakland**  <ark:/13030/tf6c6009bq>
- 172 **Oakland Observatory (843)**  <ark:/13030/tf0c6005js>
- 173 **The Brown Family (Oakland California, 1886)**
- 174 **Portrait of an unidentified woman**
- 175 **J. E. H. Brown's residence, Oakland, 1886 (five adults and two children)**  <ark:/13030/tf4w1009rb>
- 176 **Family Group, the Brown's (895)**
- 177 **The Cottage at the Cliff (San Francisco) (blue photograph)**  <ark:/13030/tf9c6011g2>
- 178 **Sail Ship, San Francisco. British Ship MacLeod (852)**
- 179 **Marine View, Fishermen mending nets, October 24, 1886, San Francisco (855)**  <ark:/13030/tf0k4005m4>
- 180 **Fishing boats, San Francisco, and view of S.F. Bay (856)**  <ark:/13030/tf70001078>
-

- 181 **Ships at San Francisco (blue photograph)**  <ark:/13030/tf709nb6w9>
- 182 **Woodward's residence, corner of 10th and Clay Street, Oakland, California, 1886**
 <ark:/13030/tf6779p3kw>
- 183 **Vessel in San Francisco Bay**
- 184 **Totem poles, Alaska**
- 185 **Three young women at a woodpile (unidentified)**
- 186 **Three young women at a woodpile (unidentified)**
- 187 **A dwelling and windmill, no date given (large photo) (873)** 
<ark:/13030/tf4c6008zp>
- 188 **Four ladies and two gentlemen (five seated, no date given) (874)**
- 189 **Large woodpile near a dwelling (four people, no date given) (874)** 
<ark:/13030/tf0h4nb2cq>
- 190 **Street scene in Oakland, 1886**
- 191 **Vessel "Starbuck New York"**
- 192 **Ornate residence, fencing and roadway (no date given)**  <ark:/13030/tf238nb2tf>
- 193 **Water scene, vessels and "Bob Ton Boat House"**  <ark:/13030/tf0f59n942>
- 194 **Court House, Oakland, California 1886**  <ark:/13030/tf2j49p17g>
- 195 **Old City Hall, Oakland, California (879)**  <ark:/13030/tf167nb31c>
- 196 **Signal Station, Point Lobos, California**  <ark:/13030/tf5s200935>
- 197 **Mr. Martin [no image]**
- 198 **Mrs. Martin [no image]**
- Mr. Fowler**
 - 199
 - 200
- 201 **Mrs. Fowler [no image]**
- Unidentified**
 - 202
 - 203
- 204 **Mr. Martin, junior**
- 205 **Five children in a garden**
- 206 **Young woman [no image]**
- 207 **One horse**
- 208 **Two Oakland residences, not identified**
- 209 **Two Oakland ladies at a defoliated tree, not identified**
- Men in a boat, canoe on Lake Merritt, 1886**
 - 210  <ark:/13030/tf3d5nb3qn>
 - 211  <ark:/13030/tf8k40124c>
- 212 **An Oakland residence, mail box attached to tree near roadway, no date given** 
<ark:/13030/tf829011gs>
- 213 **An Oakland residence, a woman at the window, a man at front fence, no date given**  <ark:/13030/tf1k40068r>
- 214 **Interior of a funeral parlor, Masonic emblem, possibly for Rev. Hamilton** 
<ark:/13030/tf1779n9vx>
- 215 **Five gentlemen, four ladies and one child near a large oak tree, no date given**
- 216 **Horse-drawn stage "favorite", 1886 (1007)**  <ark:/13030/tf3d5nb3r5>
- 217 **Two women, one in a hammock, no date given**
- 218 **A woman in a hammock, no date given**
- 219 **Two gentlemen and three ladies under a cherry tree, no date given**
- 220 **Vessel "Starbuck" off Goat Island, September 18, 1886 (two views)**
- 221 **Vessel "Starbuck" off Goat Island, September 18, 1886 (two views)**
- 222 **Group of eight people: Mrs.Rey, Sylvia Rey, Hal and Val Rey, Mr. Brittain, Mrs. Sanders, Mr. Rey, Emmie**
- 223 **Probably Sacramento**

Album 2 : BANC PIC 1905.17147-PIC







- 1 **Lake Merritt, 1885 or 1886**  <ark:/13030/tf8779p4wn>
- 2 **Adams Point, probably 1884 or late 1870's**  <ark:/13030/tf1r29p0dk>
- 3 **Farm Scene, Jack Hays Canyon**  <ark:/13030/tf8q5011fw>

-
- 4 Fish Ranch (present Contra Costa County)  <ark:/13030/tf2x0nb41r>
 - 5 Adams Point (two views, one with a crude dwelling)
 - 6 Adams Point (two views, one with a crude dwelling)  <ark:/13030/tf187006z4>
 - 7 In the Woods near Guerneville
 - 8 The Merry Tramps, 1884 (group of photographers)  <ark:/13030/tf7z09p431>
 - 9 The Merry Tramps
 - 10 Ferry Boat "Oakland"  <ark:/13030/tf396nb3zm>
 - The Merry Tramps
 - 11
 - 12
 - 13 Ferry boat "Piedmont"  <ark:/13030/tf5z09p2vt>
 - 14 The Merry Tramps  <ark:/13030/tf696nb6h8>
 - 15 Rose Cottage, Maple Court  <ark:/13030/tf2d5nb3c5>
 - 16 Jute Mill, East Oakland, California  <ark:/13030/tf196nb2tf>
 - 17 Oakland Light Calvary, First and Broadway, Oakland, California, 1883  <ark:/13030/tf0f59n95k>
 - 18 Livermore's Residence
 - 19 Seal Rocks, San Francisco
 - 20 "Over the Way", 10th and Washington Street, Oakland, California  <ark:/13030/tf5m3nb605>
 - 21 Cliff House, San Francisco, July 4, 1884  <ark:/13030/tf3779p0w5>
 - 22 At Berkeley  <ark:/13030/tf7k4010fr>
 - 23 Birds Eye view of Oakland  <ark:/13030/tf9n39p4v2>
 - 24 The broken bridge at the Cliff House, San Francisco  <ark:/13030/tf396nb40m>
 - 25 The Cliff House  <ark:/13030/tf4h4nb52r>
 - 26 New Pavillon at the Cliff House, San Francisco  <ark:/13030/tf3n39p0ws>
 - 27 Back of Mountain View Cemetery
 - 28 University of California, Berkeley (two structures)
 - 29 Rural scenes beyond Mountain View Cemetery  <ark:/13030/tf5p3009p9>
 - 30 Duncans Mills, Sonoma County  <ark:/13030/tf22900767>
 - 31 Masonic Temple, Oakland, California  <ark:/13030/tf5489p257>
 - 32 Austin Creek (two men with guns seated on logs)
 - 33 Phillip's Residence, Oakland, California  <ark:/13030/tf0489n8w0>
 - 34 Washington Street, Oakland, California  <ark:/13030/tf2k4007mq>
 - 35 San Lorenzo Creek, Santa Cruz County  <ark:/13030/tf6z09p3t3>
 - 36 San Lorenzo Creek, Santa Cruz County
 - 37 San Lorenzo Creek, Santa Cruz County
 - 38 R. R. Bridge near Big Tree Station, Santa Cruz County  <ark:/13030/tf6m3nb6rv>
 - 39 Near Lake Chabot  <ark:/13030/tf1779n9wf>
 - 40 Lake Chabot  <ark:/13030/tf5z09p2wb>
 - 41 Ferry "Piedmont" on San Francisco Bay  <ark:/13030/tf9290126f>
 - 42 Beyond Mountain View Cemetery, Oakland, California  <ark:/13030/tf438nb55p>
 - 43 Judgement of Solomon
 - 44 At Berkeley [no image]
 - 45 Morrocco (a horse)
 - 46 Cliff House, San Francisco
 - 47 Mission Dolores, San Francisco, 1886 or earlier  <ark:/13030/tf1779n9xz>
 - 48 Vessels on San Francisco Bay
 - 49 Oakland Observatory  <ark:/13030/tf1t1nb3w7>
 - 50 View of Berkeley from Mountain View Cemetery
 - 51 Austin Creek [no image]
 - 52 Hall of Records  <ark:/13030/tf8f59p4wz>
 - 53 San Pablo Ave and 14th Street, Oakland, California
 - 54 Allardt's Residence, Oakland, California  <ark:/13030/tf0r29n8wx>
 - 55 Austin Creek  <ark:/13030/tf038nb2n7>
 - 56 Trial Plate Emulsion
 - 57 San Francisco  <ark:/13030/tf1489p04h>
 - 58 Portland, Oregon
-

-
- 59 **Trial Plate Emulsion**
60 **The Rapids, Niagara**
61 **Narro Gage, R. R., Felton**
62 <ark:/13030/tf887011g3>
63 **Still Life Scene [missing]**
64 **Mission Carmel, Monterey** <ark:/13030/tf9f59p5c0>
65 **Pikes Peak - Reichling, photographer**
66 **Roebing's Bridge across Niagara- Reichling, photographer**
67 **Paper Mill Creek- Reichling, photographer** <ark:/13030/tf8489p48p>
68 **On the Summit** <ark:/13030/tf2z09p03j>
69 **Probably Summit House, about 2 miles below Summit of Mt. Diablo, 1876**
70 **Niagara- Reichling, photographer**
71 **O. R. and N. C. Railroad- Reichling, photographer**
72 **Garden of the Gods, Colorado- Reichling, photographer**
73 **On Paper Mill Creek, Marin County - Reichling, photographer** <ark:/13030/tf0c6005k9>
74 **On San Lorenzo Creek, Santa Cruz County - Reichling, photographer** <ark:/13030/tf2m3nb3cg>
75 **Instantaneous View - Butcher Town (San Francisco) - Rodolph, photographer**
76 **Emery Station - Rodolph, photographer**
77 **Lime Point - Rodolph, photographer**
78 **Kalama, Oregon - Rodolph, photographer**
79 **Windmill near Shell Mound - Rodolph, photographer** <ark:/13030/tf667nb64x>
80 **Instantaneous View, Stock Yards - Rodolph, photographer** <ark:/13030/tf2m3nb3d0>
81 **The Lily, photograph of Dr.Samuel Francis Rodolf (or Rodolph) by a tall lily**
82 **Lily**
83 **Cypress Point, Monterey - Reichling, photographer**
84 **Overflow on the Columbia River - Reichling, photographer**
85 **Mission Carmel - Reichling, photographer**
86 **Delger Block, Broadway and 12th Street, Oakland, California - Rodolph, photographer** <ark:/13030/tf429008df>
87 **Twelfth Street, Oakland, California - Rodolph, photographer** <ark:/13030/tf3q2nb538>
88 **Port Townsend - Reichling, photographer** <ark:/13030/tf2199n984>
89 **Mission San Xavier, Arizona - Reichling, photographer**
90 **On Road to Chabot (Lake Chabot) - Reichling, photographer**
91 **Ferry across the Tuolumne River near La Grange -Reichling, photographer** <ark:/13030/tf829011h9>
92 **Northern Pacific R. R. Construction Train** <ark:/13030/tf7w10116k>
93 **Bridal Veil - Oregon - Reichling, photographer**
94 **On the road to Bolinas - photographer unknown**
95 **Scene in Alameda, California -Rodolph, photographer**
96 **Morrocco Valley, man and two children - Reichling, photographer** <ark:/13030/tf0r29n8xf>
97 **Two cows in a pasture**
98 **The Twins (rock formations) - Reichling, photographer** <ark:/13030/tf9290127z>
99 **Lime Rock** <ark:/13030/tf0k4005nn>
100 **Rooster Rock, Columbia River, Washington - Reichling, photographer**
101 **Niagara Falls - Reichling, photographer**
102 **R. R. Bridge near Big Tree Station, Santa Cruz, California - Rodolph, photographer** <ark:/13030/tf6r29p3gm>
103 **Victoria Regia, Golden Gate Park, San Francisco - Watkins, photographer** <ark:/13030/tf6b69p2wg>
104 **Big Stump, Calavaras Grove, California - Watkins, photographer** <ark:/13030/tf8779p4x5>
105 **In the Woods - Reichling, photographer** <ark:/13030/tf2q2nb4g5>
106 **Salida - Reichling, photographer** <ark:/13030/tf3s2008nb>
-

- 107 **Birds eye view of Oakland - Rodolph, photographer**  <ark:/13030/tf429008fz>
- 108 **The Geysers - Reichling, photographer**
- 109 **Our Cabin, Austin Creek - Rodolph, photographer**
- 110 **On the Sound - Reichling, photographer**
- 111 **The Devil's Teapot, Geysers - Reichling, photographer**
- 112 **At the Geysers (four people near a dwelling) - Reichling, photographer**
- 113 **Court House (Oakland, California) - Rodolph, photographer** 
<ark:/13030/tf9199p5r2>
- 114 **Off the Sound - Reichling, photographer**
- 115 **Edward's Residence, 12th and Linden, Oakland, California - Rodolph, photographer**  <ark:/13030/tf0b69n93w>
- 116 **Martin's Residence, Oakland, California - Rodolph, photographer**
- 117 **Scott's Residence, 8th Street, Oakland, California - Rodolph, photographer** 
<ark:/13030/tf9j49p520>
- 118 **Scott's Residence, interior view, Oakland, California - Rodolph, photographer**
- 119 **At the Geysers (two people) - Reichling, photographer**
- 120 **At the Geysers (two people) - Reichling, photographer**
- 121 **Scott's Turnout, Oakland, California - Rodolph, photographer** 
<ark:/13030/tf5n39p2xw>
- 122 **Brown's Residence, 11th and Grove Street, Oakland, California - Rodolph, photographer**  <ark:/13030/tf0j49n9kf>
- 123 **Geysers (two scenes) - Reichling, photographer**
- 124 **Geysers (two scenes) - Reichling, photographer**
- 125 **Geysers (two scenes) - Reichling, photographer**
- 126 **Geysers (two scenes) - Reichling, photographer**
- 127 **Geysers (two scenes) - Reichling, photographer**
- 128 **In Morses Canyon - Reichling, photographer**
- 129 **Multhnomich (?) Falls, Oregon, 800 feet - Reichling, photographer**
- 130 **Near the Hermitage - Young, photographer**
- 131 **Three adults and one child with a gun, unidentified**
- 132 **Mexican Carritta (two views, one with two men) - Reichling, photographer**
- 133 **Mexican Carritta (two views, one with two men) - Reichling, photographer**
- 134 **Oakland from Piedmont**
- 135 **"Violet" (a sailboat)**
- 136 **At the Logging Camp, 1883**
- 137 **Bridge on the Road to Lake Chabot (Alameda County), probably the bridge spanning San Leandro Cr. at the base of the foothills, in San Leandro**

Album 3 : BANC PIC 1905.17148-PIC

- 1 **Man and horse**
- 2 **Frank B. Rodolph and his six dogs**
- 3 **Hotel Del Monte, 1887**  <ark:/13030/tf1779n9zq>
- 4 **Del Monte Grounds**
- 5 **Pacific Grove, 1887**  <ark:/13030/tf7k4010q8>
- 6 **Mission of Monterey, 1887**  <ark:/13030/tf8n39p4t7>
- 7 **Boy on a pony**
- 8 **People on a vessel, not identified**
- 9 **Ornate dwelling in Oakland, California, not identified**  <ark:/13030/tf8c6010zh>
- 10 **Young woman in a cart drawn by a pony, not identified**
- 11 **Boy on a pony in front of a large home in Oakland, California**
- 12 **Seven adults in canoes**
- 13 **Fire at Dietz Opera House**  <ark:/13030/tf738nb79n>
- 14 **Scene in Golden Gate Park**
- 15 **Scene in Golden Gate Park**
- 16 **Scenes in Golden Gate Park**
- 17
- 18 **Scene in Golden Gate Park (two swans)**  <ark:/13030/tf9q50125j>

19 **Frank B. Rodolf with his brothers and sisters. Gentleman at right base of stairway is Frank B. Rodolf. Gentleman with white beard at lower left of stairway is Dr. Samuel Francis Rodolf, father of Frank.**
Notes to photo #19 from Mrs. E. Jennie, daughter of Frank B. Rodolf, and added information from the Rodolf family bible

20

21

22 **Hotel at Mokelumne Hill**  <ark:/13030/tf9r29p5mk>

23 **Everts Block, 10th and Washington Street, Oakland, California** 

<ark:/13030/tf8z09p53t>

24 **Two photographers on rocks near the ocean or the Golden Gate** 

<ark:/13030/tf1d5nb2r2>

25 **The Golden Gate, 1884**  <ark:/13030/tf800010sv>

26 **Six adults, three with cameras, not identified**  <ark:/13030/tf2r29p1mq>

27 **Three gentlemen and five ladies seated near large body of water, 1884**

28 **Large rocks, 1884, probably Land's End, San Francisco**

29 **Frank B. Rodolph with six puppies and mother dog**


30 **Barrel of Bark (Roldolph's six puppies)**

31 **Seal Rocks 1884**  <ark:/13030/tf6199p2h2>

32 **Seal Rocks off Cliff House**

33 **Frank B. Rodolph with his dogs**

34 **Many dogs, two gentlemen, a church and hills in background (school for blind)**

35 **Conservatory, Golden Gate Park, San Francisco**  <ark:/13030/tf009nb1s5>

36 **Tennis Court**  <ark:/13030/tf1m3nb2pb>

37 **Stanford University, Palo Alto**  <ark:/13030/tf6870102s>

38 **Our Picnic (group of photographers named "The Merry Makers")**

39 **Interior of a dwelling (probably Rodolph's home)**

40 **14th Street, Oakland, California (People's Express and Transfer Co.)** 

<ark:/13030/tf1n39p00q>

Album 4 : BANC PIC 1905.17149-PIC

1 **The Golden Gate and Fort Point**

2 **Down the Gorge at Boulder Creek, Santa Cruz Mountains**

3 **In the Conservatory, Golden Gate Park, San Francisco**

4 **Camping at Boulder Creek, July 1887**

5 **Lake Chabot, Alameda County**  <ark:/13030/tf7870101k>

6 **Yerba Buena Island, Arbor Day, November 27, 1886**  <ark:/13030/tf9580121h>

7 **Lake Merritt, Oakland, California**  <ark:/13030/tf109nb2q9>

8 **Scene from the Cliff House, San Francisco, California, January 16, 1887 (people gathered to view the wreck of the Schooner Parallel, wrecked on January 16, 1887)**

 <ark:/13030/tf6779p3md>

9 **Cliff House and Seal Rocks**  <ark:/13030/tf4779p16m>

10 **A Trip to the Gorge, Boulder Creek, Santa Cruz Mountains, July 1887** 

<ark:/13030/tf7h4nb714>

11 **A Trip through the Redwoods, Boulder Creek, Santa Cruz Mountains, July 1887**

12 **Road Scene, Niles Canyon**


13 **Scene on Lake Chabot, Alameda County**  <ark:/13030/tf0q2nb2dj>


14 **Lawn Tennis Players (two gentlemen and two ladies)**

15 **Wall's Residence, Market Street, Oakland, California**  <ark:/13030/tf029005tz>

16 **Scene at Brookbank Farm, Contra Costa County, California, June 3, 1888**

17 **Scene on Sonoma Creek, Glen Ellen, California, May 1887**  <ark:/13030/tf167nb32w>

18 **J. O. Miners Ranch, Contra Costa County, California**  <ark:/13030/tf1489p051>

19 **Grandma's Tent, July 4, 1887**  <ark:/13030/tf758009v7>


















20 **Our Tramp at Glen Ellen**












21 **The Fish Pond, Glen Ellen, Sonoma County, California**  <ark:/13030/tf0r29n8zz>

22 **Roses from Mrs. Pratt's, California roses, Fruitvale Rose Co.**


23 **Palms in Mrs. F. Smith's Garden, Oakland, California**

24 **Taking it Easy (three ladies, one gentleman and a boy) unidentified**











- 25 **The Old Wheel, Glen Ellen**  <ark:/13030/tf2f59p18b>
 - 26 **Oak Tree, Contra Costa County, California**
 - 27 **Interior View of Parlor**
 - 28 **Down the Lane, Brookbank Farm, June 3, 1888**  <ark:/13030/tf738nb7b5>
 - 29 **Going through the Golden Gate**  <ark:/13030/tf3h4nb4r9>
 - 30 **Mr. Miner's Ranch, Contra Costa County, California**  <ark:/13030/tf8q5011qd>
 - 31 **Off for the Plains, Colonia Lerdo, Sonora, Mexico, October 3, 1887**
 - 32 **Oakland High School, June, 1888**  <ark:/13030/tf4779p174>
 - 33 **Scene near Glen Ellen**  <ark:/13030/tf3d5nb3sp>
 - 34 **June Class, 1888, Oakland Highschool (persons not identified)**
 - 35 **City Hall, Oakland, California**  <ark:/13030/tf5m3nb61p>
 - 36 **Scene - Niles Canyon near the Dam (six people, not identified)** 
<ark:/13030/tf4z09p1zk>
 - 37 **Gr. Aiansworth's Rookery and Residence, Oakland**  <ark:/13030/tf4m3nb5n6>
 - 38 **Richardson's Bay and Saucilito, California**  <ark:/13030/tf4j49p2hq>
 - 39 **Judge Garber's Residence, Clairmont, Oakland**  <ark:/13030/tf6489p2j7>
 - 40 **At the Dam, Niles Canyon**  <ark:/13030/tf6h4nb61b>
 - 41 **Rowe's Residence, Oakland, California**  <ark:/13030/tf5p3009qt>
 - 42 **Beach at Saucilito**  <ark:/13030/tf2p3006px>
 - 43 **At Lake Chabot**  <ark:/13030/tf1j49n9b4>
 - 44 **Senior "A" Class, June, 1888**
 - 45 **View of Oakland and Lake Merritt from Vernal Heights**  <ark:/13030/tf7p3010z5>
 - 46 **Lawn Tennis Courts**  <ark:/13030/tf6x0nb75h>
 - 47 **Picnicing at Niles (lady and gentleman not identified)**
 - 48 **First Congregational Church, Oakland, California. Rev. McLean, Paster**
- Album 5 : BANC PIC 1905.17150-PIC**

- 1 **At Carrie's (Carrie Dutton married George Rodolph on April 16, 1891)**
- 2 **Sniff at Grace's**
- 3 **Pet in Basket**
- 4 **Old Customs House, Monterey, California**  <ark:/13030/tf7k4010hs>
- 5 **A Hungry Photographer**  <ark:/13030/tf5k40102f>
- 6 **At Jule's**
- 7 **A Pair**  <ark:/13030/tf638nb5z6>
- 8 **A Flash**
- 9 **Now Catch them**
- 10 **The Black Cats**
- 11 **The Canal**
- 12 **Street Scene**  <ark:/13030/tf0x0nb304>
- 13 **At the Drug Store**  <ark:/13030/tf4580084z>
- 14 **Laying the cable on Clay Street, Oakland**
- 15 **Bon and B. [no image]**
- 16 **Work on the Cable**  <ark:/13030/tf067nb2ht>
- 17 **Social Gatherings (4 photos. Persons not identified)**
- 18 **Social Gatherings (4 photos. Persons not identified)**
- 19 **Social Gatherings (4 photos. Persons not identified)**
- 20 **Social Gatherings (4 photos. Persons not identified)**
- 21 **Seal Rocks [no image]**
- 22 **Cliff House [no image]**
- 23 **Sutro Heights (2 views)**
- 24 **Sutro Heights (2 views)**
- 25 **San Francisco Bay**
- 26 **Our Picnic at San Bruno**
- 27 **Alcatraz from Russian Hill**  <ark:/13030/tf4q2nb5tf>
- 28 **An Amateur Photographer**  <ark:/13030/tf8z09p54b>
- 29 **Cable Car No.1**  <ark:/13030/tf0t1nb2vx>
- 30 **Goat Island**  <ark:/13030/tf7r29p56r>
- 31 **Street Singers**  <ark:/13030/tf1x0nb351>

-
- 32 **The Canoe**  <ark:/13030/tf8h4nb7j6>
 - 33 **At Del Monte [no image]**
 - 34 **Station at Del Monte**  <ark:/13030/tf6v19p3cq>
 - 35 **At Pacific Grove**
 - 36 **Hotel Del Monte**
 - 37 **Del Monte Grounds**
 - 38 **Arizona Gardens at Monterey**
 - 39 **Wharf-Monterey**
 - 40 **Lake Del Rey Monterey**  <ark:/13030/tf4f59p25w>
 - L. J. E. and wife**
 - 41
 - 42
 - 43
 - 44 **On our trip to Mokelumne Hill**
 - 45 **[lacking]**
 - 46 **Spring Valley Lake**
 - 47 **Canoe Race**  <ark:/13030/tf6489p2kr>
 - 48 **Sig**
 - 49 **On the Road to San Bruno**
 - 50 **Library Building, Berkeley**
 - 51 **University of California Buildings**
 - 52 **North Hall, University of California**
 - 53 **University of California, grounds**  <ark:/13030/tf0489n8xh>
 - 54 **Court House, Oakland**  <ark:/13030/tf2t1nb3qz>
 - 55 **Chabot Observatory**  <ark:/13030/tf9r29p5n3>
 - 56 **Creek Scene**  <ark:/13030/tf596nb648>
 - 57 **Long Wharf [no image]**
 - 58 **The Creek**
 - 59 **The "Oakland" (ferry)**  <ark:/13030/tf5k40103z>
 - 60 **On the Estuary**  <ark:/13030/tf2290077r>
 - 61 **Alcatraz Island**  <ark:/13030/tf1b69n9r1>
 - 62 **Pacific Grove**
 - 63 **Hotel Del Monte**  <ark:/13030/tf7b69p3x1>
 - 64 **Lake Del Rey**  <ark:/13030/tf4k4008xq>
 - 65 **San Francisco**
 - 66 **At Stella's [no image]**
 - 67 **Sniff at Home**
 - 68 **San Francisco Bay**
 - 69 **Aunt Joe's Pet**
 - 70 **Mr. Duncan [no image]**
 - 71 **Peacocks at the Park**
 - 72 **A Tramp (F. B. Rodolph)**
 - 73 **Sailboat**  <ark:/13030/tf6q2nb6rh>
 - 74 **Old Ruins at Mokelumne Hill**  <ark:/13030/tf0k4005p5>
 - 75 **The Oak**
 - 76 **Lodi Station**  <ark:/13030/tf2j49p180>
 - 77 **San Joaquin river**
 - 78 **Out for a drive**
 - 79 **Cecil Bruners**
 - 80 **Picnic, May 1891**
 - 81 **At Laundry Farm**
 - 82 **Truckee River (4 scenes of Truckee river, or vicinity)**  <ark:/13030/tf2870076j>
 - 83 **Truckee River (4 scenes of Truckee river, or vicinity)**  <ark:/13030/tf6j49p412>
 - 84 **Truckee River (4 scenes of Truckee river, or vicinity)**  <ark:/13030/tf7h4nb72n>
 - 85 **Truckee River (4 scenes of Truckee river, or vicinity)**  <ark:/13030/tf3x0nb4qd>
 - 86 **Pratt Rose Garden**
 - 87 **Woman with parasol**
 - 88 **Laundry Farm [no image]**
-

-
- 89 State capitol, Carson City, Nevada
 - 90 Freight team  <ark:/13030/tf4t1nb5sk>
 - 91 Factory (unidentified)  <ark:/13030/tf4r29p2k2>
 - 92 Residence at the corner of 17th and 3rd Avenue, Oakland, California 
<ark:/13030/tf109nb2ht>

































Album 6 : BANC PIC 1905.17151-PIC

- 1 "Shed not those bitter tears"
 - 2 "Tenting on the old Camp Ground" July 4, 1886 (location not given)
 - 3 The Cove at Fort Ross, 1886
 - 4 "Reading Phyllis" (camp scene. location not given)
 - 5 "Our kitchen" (scene on way to Fort Ross, 1886)
 - 6 On the road to Fort Ross
 - 7 "Solitude" (scene on way to Fort Ross)  <ark:/13030/tf6779p3nx>
 - 8 Resting by the Wayside (scene on way to Fort Ross)  <ark:/13030/tf4s200909>
 - 9 Four young women at a tent in Sonoma County
 - 10 People on way to Fort Ross, Frank B. Rodolph (bald-headed man at rear center)
 - 11 "Knowles" (a humble dwelling and several people in Sonoma County) 
<ark:/13030/tf896nb85p>
 - 12 A little girl and a little boy
 - 13 Same girl standing by a redwood tree
 - 14 Old Block House at Fort Ross from the beach, 1886  <ark:/13030/tf300007x9>
 - 15 The old buildings at Fort Ross, 1886  <ark:/13030/tf0199n94f>
 - 16 Old Chapel at Fort Ross, 1886  <ark:/13030/tf487007v0>
 - 16A On the Beach at Fort Ross  <ark:/13030/tf6k4010ff>
 - 17 The end of the road - N.P.C.R.R.  <ark:/13030/tf1t1nb3xr>
 - 18 "The wood teams going home" Sonoma County  <ark:/13030/tf0z09n99x>
 - 19 Admiring the Paintings
 - 20 Scene in the foothills of California
 - 21 Ingrams, Sonoma County, California, 1886 (hotel)  <ark:/13030/tf767nb7dv>
 - 22 "The last glimpse of the ocean" (returning from Fort Ross, 1886)
 - 23 Taking it easy. Mr. and Mrs. Klose and Jessie in camp (755)
 - 24 Austin Creek  <ark:/13030/tf738nb7cp>
 - 25 Railroad in Sonoma County  <ark:/13030/tf467nb5vp>
 - 26 Returning from Camp Eaton
 - 27 Five people in a rocky canyon (not identified) "At the Boulders"
 - 28 Going for milk (several people in a wooded area)
 - 29 "Martin and the white haired woman" (on a log spanning a stream)
 - 30 "Where Ida?" (five people in a wooded canyon, not identified)
 - 31 "Round the Bramble Bush" (seven young people at base of a large redwood)
 - 32 "Among the Pines" (two people, not identified)
 - 33 "Nature's Gem" (a placid watercourse)
 - 34 "Round the Bend" (Sonoma County)
 - 35 "The Indian Camp" (unoccupied Indian dwelling in Sonoma County) 
<ark:/13030/tf109nb2jb>
 - 36 "Reflections" (a small stream in a wooded canyon)
 - 37 "Resting" (two men in the redwoods, not identified)
 - 38 Near Ingrams (Sonoma County, California)
 - 39 "On the way to Fort Ross", 1886
 - 40 "Our Wash Room" (several people in a stream)  <ark:/13030/tf8h4nb7kq>
 - 41 "View from the South" (the Merry Tramps of Oakland Camp site, Sonoma County)  <ark:/13030/tf158006g7>
 - 42 "A Nibble" (fishermen)  <ark:/13030/tf100005w6>
 - 43 Several people near a stream in Sonoma County, not identified (767)
 - 44 A pool at Watsins, Sonoma County, 1886  <ark:/13030/tf28700772>
 - 45 Scene near Ingrams, Sonoma County  <ark:/13030/tf238nb2vz>
 - 46 View from the Spring at Ingrams, Sonoma County  <ark:/13030/tf8779p4zp>
 - 47 View of the Camp from the West (The Merry Maker's Camp) photographers
-

-
- 48 **Fort Ross Hotel (a small portion of the old hotel presently houses the museum at Fort Ross -1967) In it is a photo of the hotel taken at a much later date (810)**  <ark:/13030/tf5c6009ks>
 - 49 **Farm Scene at Knowles (Sonoma County, California)**  <ark:/13030/tf938nb8wj>
 - 50 **"Grandma's Tent" (757)**
 - 51 **"The Wigwam" [no image]**
 - 52 **Lumber Chute at Fort Ross, 1886 (805)**  <ark:/13030/tf529008dr>
 - 53 **Camp Jokoo - July 4th, 1886, Ingrams, Sonoma County, California**
 - 54 **Seven ladies in improvised dressing room near a stream in Sonoma County**  <ark:/13030/tf2j49p19h>
 - 55 **Two men milking cows**
 - 56 **The Merry Makers' Chinese Cook holding a fan and a rifle, 1886**  <ark:/13030/tf9m3nb94x>
 - 57 **On the Log Bridge, Sonoma County**  <ark:/13030/tf9s2012hp>
 - 58 **"Gates Ajar", Sonoma County**
 - 59 **"Down the Lane", Sonoma County**  <ark:/13030/tf9x0nb8x9>
 - 60 **"Glimpse of Camp Jokoo", (at Ingram's in Sonoma County)**  <ark:/13030/tf0199n95z>
 - 61 **"In the Wilderness", Sonoma County**  <ark:/13030/tf8q2nb89c>
 - 62 **"The Wringer" (two women at a washtub in the redwoods of Sonoma County)**  <ark:/13030/tf3g5008tz>
 - 63 **"Camp Visitors" (two ladies and a gentleman, not identified)**
 - 64 **"The Meek Boys"**  <ark:/13030/tf2b69n9qt>
 - 65 **[lacking]**
 - 66 **The Merry Tramps at Camp, July 4th, 1886**
 - 67 **Camp Eaton, Sonoma County, (12 persons not identified) 1886**
 - 68 **The Crowd at Ingrams (742)**
 - 69 **The Crowd at Ingrams Conglomeration (741)**
 - 70 **No More (train tracks in woods) (784)**

Album 7 : BANC PIC 1905.17152-PIC

- 1 **Blake House, Oakland, California**  <ark:/13030/tf9c6011hk>
- 2 **Engine no. 140, Oakland, California**  <ark:/13030/tf6j49p42k>
- 3 **Dam and Fish Ladder, Carmello, California**  <ark:/13030/tf3p3007zv>
- 4 **Bridge at Moss Avenue, Oakland**  <ark:/13030/tf6w10108t>
- 5 **On the Drive to Cypress Point, Monterey County**  <ark:/13030/tf5c6009m9>
- 6 **The Merry Tramps in Camp near Guerneville, California, June, 1887**
- 7 **On the Drive to Cypress Point, Lunching Place**  <ark:/13030/tf3p30080v>
- 8 **Brown's Residence, Oakland, California**  <ark:/13030/tf3p30081c>
- 9 **Interior San Carlos Mission, Monterey, California**  <ark:/13030/tf6z09p3vm>
- 10 **"Down the Gulch, Briarwood Farm"**
- 11 **View of Fish Ranch, Beyond the Summitt, Contra Costa County**  <ark:/13030/tf8489p496>
- 12 **"Down in Morses Canyon"**
- 13 **Oakland Observatory, Oakland, California**  <ark:/13030/tf1s20065h>
- 14 **"Our Picnic at the Cliff" November 1884 (Francis B. Rodolph's father, Samuel Francis Rodolph - the gentleman with a white beard, born December, 1816)**
- 15 **Lake Merritt from Adams Point**
- 16 **"The Merry Tramps Return" 1884**
- 17 **At the Cliff, San Francisco**
- 18 **Moore's Residence, East Oakland, California**  <ark:/13030/tf5c6009nt>
- 19 **In the Redwoods near Guerneville, California**  <ark:/13030/tf238nb2wg>
- 20 **Cliff House and Seal Rocks**  <ark:/13030/tf6p3009k2>
- 21 **First Congregational Church, Oakland, California**  <ark:/13030/tf4g5008fk>
- 22 **San Lorenzo Creek, near Felton, Santa Cruz County**  <ark:/13030/tf7199p3zk>
- 23 **Hotel Camp Taylor, N.P.C.R.R.**  <ark:/13030/tf9t1nc008>
- 24 **"Down in Morse's Canyon"**
- 25 **Duncan Mill, Sonoma County, California**  <ark:/13030/tf029005vg>
- 26 **Morse's Canyon**  <ark:/13030/tf8n39p4vr>

-
- 27 "The Old Shanty at Adams Point" 1883  <ark:/13030/tf1g5006j7>
- 28 "At Berkeley, University of California Grounds"
- 29 "In the Gulch near the Hermitage"  <ark:/13030/tf300007zt>
- 30 Ferns at Morse's Canyon
- 31 University of California, Berkeley, California (1883, 2 structures)
- 32 Interior of Rodolph's home
- 33 Hayfield at Jack Hays Canyon  <ark:/13030/tf4x0nb5h3>
- 34 Rose Cottage, Maple Court, San Francisco  <ark:/13030/tf6t1nb6j2>
- 35 "Ruins of Res. Joseph Antonio Romea, 1st Governor of California." Monterey, California  <ark:/13030/tf9m3nb95f>
- 36 Morse's Canyon  <ark:/13030/tf1g5006kr>
- 37 Res. Joseph Antonio Romea, 1st Governor of California." Monterey, California  <ark:/13030/tf238nb2x0>
- 38 "Birds Eye View of Oakland, 10th Street Looking West"  <ark:/13030/tf4k4008z0>
- 39 Stockyards at Emery Station, Oakland, California (probably now called Emeryville)  <ark:/13030/tf1s200661>
- 40 Birds Eye View of Oakland, Washington Street looking North  <ark:/13030/tf9g501262>
- 41 Oakland Ferry Boat
- 42 Birds Eye View of Oakland, 9th Street looking West  <ark:/13030/tf22900788>
- 43 Conservatory at Golden Gate Park, San Francisco  <ark:/13030/tf3199p0vb>
- 44 Interior View of Scott's Residence, Oakland, California
- 45 Garfield Monument, Golden Gate Park, San Francisco  <ark:/13030/tf1199p0sp>
- 46 F. Dunham's Residence, Alice Street, Oakland, California  <ark:/13030/tf5d5nb5q7>
Lake Merritt, Oakland
- 47  <ark:/13030/tf1290060b>
- 48  <ark:/13030/tf100005xq>
- 49 Live Oak near Lake Merritt, Oakland  <ark:/13030/tf109nb2kv>
- 50 Pennoyer's Residence, Alice Street, Oakland, California  <ark:/13030/tf7f59p4pj>
- 51 "Among the Pines, Monterey, California" (note log cabin)  <ark:/13030/tf7n39p48n>
- 52 "The Mole", C.P.R.R. Depot  <ark:/13030/tf667nb65f>
- 53 Austin Creek, Sonoma County (B. Rodolph at left)  <ark:/13030/tf3290072q>
- 54 Ferry Boat [no image]
- 55 Everts Block, Broadway and 11th Street, Oakland, California
- 56 Piedmont Ferry Boat
- 57 The Merry Tramps near Guerneville, June 1884, and "The Violet"
- 58 Near Camp Taylor
- 59 Oakland Bank, 12th and Broadway  <ark:/13030/tf0t1nb2wf>
- 60 Woodland Scene
- 61 Lake Merritt from Adams Point, Oakland, California 1884  <ark:/13030/tf267nb40n>
- 62 "On the N.P.C.R.R. near Taylorville" (tracks and water tower)  <ark:/13030/tf1c60069z>
- 63 Oakland  <ark:/13030/tf4779p18n>
- 64 San Lorenzo Creek near Felton, Santa Cruz County, California  <ark:/13030/tf0779n9jz>
- 65 Live Oak at Adams Point, Oakland, California (photographer not known)
- 66 "Aborigines" Santa Barbara, California (photographer not known)  <ark:/13030/tf8n39p4w8>
- 67 "At the Park on a Lark" (eleven people not identified)
- 68 Insane Asylum, Stockton, New Building  <ark:/13030/tf2w10086z>
- 69 Group of People seated on a bench
- 70 House with three woman and a girl  <ark:/13030/tf1z09p00p>
- 71 "See the seals on the rock"
- 72 Mission Carmel at Monterey (photo taken from one of the Carlton E. Watkins daguerreotypes 1856-1857)
- 73 "Arnolds Residence, Castro Street" Oakland, California  <ark:/13030/tf3j49p0xn>
- 74 "Fisher and Taylor's Coal Yard" Oakland, California  <ark:/13030/tf100005z7>
- 75 Austin Creek, Sonoma County, California  <ark:/13030/tf8s2011v2>
-

-
- 76 "Wright's Station, S.P.C.R.R." Santa Cruz County, California
 - 77 Stony Brook near Niles, Alameda County [ark:/13030/tf6000099w](#)
 - 78 Ferry at Knights Landing, Sacramento River, 1882 [ark:/13030/tf9d5nb83m](#)
 - 79 Mission Dolores, San Francisco 1886 [ark:/13030/tf3m3nb4sq](#)
 - 80 "On Sycamore Slough near Knights Landing" [ark:/13030/tf4j49p2j7](#)
 - 81 "Scott's Turnout and Residence" Oakland, California [ark:/13030/tf496nb4p8](#)
 - 82 Sacramento River at juntion of Sycamore Slough and Knights Landing, 1882 [ark:/13030/tf6779p3pf](#)
 - 83 Sycamore Slough, Knights Landing [ark:/13030/tf8w10113b](#)
 - 84 Mount Tamalpais (road leading to) [ark:/13030/tf1q5006m8](#)
 - 85 State Capital, Sacramento, California [ark:/13030/tf3489p1rx](#)

Album 8 : BANC PIC 1905.17153-PIC

- 1 Wood's Residence, 8th and Jefferson Street, Oakland California
- 2 G.W. Grayson's Residence, Oakland [ark:/13030/tf4199p0qk](#)
- 3 Kirk's Residence, Oakland [ark:/13030/tf009nb1tp](#)
- 4 Wood's Residence, Oakland [ark:/13030/tf809nb7mz](#)
- 5 Smith's Residence [ark:/13030/tf7779p3bk](#)
- 6 Requa's Residence [ark:/13030/tf7199p40k](#)
- 7 Evert's Block, Oakland, California [ark:/13030/tf3000080t](#)
- 8 Edward's Residence, 10th Street Oakland [ark:/13030/tf7p301105](#)
- 9 "The Mill's 1st" Oakland (lumber mills) [ark:/13030/tf1t1nb3z8](#)
- 10 Rowe's Residence [ark:/13030/tf8s2011wk](#)
- 11 City Hall, Oakland, California [ark:/13030/tf5v19p2h0](#)
- 12 Brown's Residence on Alice Street [ark:/13030/tf4c60090p](#)
- 13 S. Huff Residence in San Leandro, California (some trees and palms - 1967) [ark:/13030/tf1j49n9cn](#)
- 14 Ainsworth's Residence, Oakland [ark:/13030/tf709nb6xt](#)
- 15 Strong's Residence, Oakland [ark:/13030/tf9199p5sk](#)
- 16 Residence not identified
- 17 Babbitt's Residence [ark:/13030/tf8x0nb8pc](#)
- 18 Mrs. Jack Hay's Residence, Alameda, California [ark:/13030/tf7m3nb6j2](#)
- 19 Residence on the corner of 8th and Jefferson Street, Oakland, California [ark:/13030/tf0q2nb2f2](#)
- 20 Dingee's Residence [ark:/13030/tf4m3nb5pq](#)
- 21 Gowell's Residence [ark:/13030/tf6t1nb6kk](#)
- 22 Leet's Residence [ark:/13030/tf967nb8qm](#)
- 23 Small home on 23rd Avenue, Oakland, California [ark:/13030/tf68701039](#)
- 24 Pardee's Residence, Oakland, California [ark:/13030/tf8m3nb7qf](#)
- 25 Anderson's Residence, Oakland, California [ark:/13030/tf267nb415](#)
- 26 Large Residence (name not given)
- 27 Carrick's Residence [ark:/13030/tf9t1nc01s](#)
- 28 Brigham's Residence [ark:/13030/tf4z09p20k](#)
- 29 Brown's Residence [ark:/13030/tf4779p195](#)
- 30 Eagle Block Building, Oakland (location not given) [ark:/13030/tf7290100r](#)
- 31 Two ornate residences (names and locations not given)
- 32 Large beautiful home and garden (location not given)
- 33 Small, but attractive home - four adults (names and location not given)
- 34 Firemans Fund Insurance Company building, Oakland, California [ark:/13030/tf4q5008q3](#)
- 35 Large four-story structure (name and location not given)
- 36 Porter Ash Mansion (probably in San Francisco) [ark:/13030/tf9290128g](#)
- 37 Row of elegant homes (probably in San Francisco)
- 38 Large building in San Francisco
- 39 Grave of "Harry"

Interior of a Residence

40

41

42 Interior of a Residence (note oil paintings)

Interior of a Residence

43

44

45 Interior of Lukens Residence

46 Interior of a Residence (probably F. B. Rodolphs)

47 Interior of F. B. Rodolph's Residence

48 Interior of a church

49 Three Views of Oakland High School, two taken after the fire of 1887

Album 9 : BANC PIC 1905.17154-PIC

1 Railroad Bridge below Big Tree Station, near Felton, Santa Cruz County 

<ark:/13030/tf9s2012j6>

2 Staples Residence, Moss Avenue, Oakland, California 1885


3 Peterson's Grocery Store, West Oakland  <ark:/13030/tf109nb2mc>

4 Allardt's Residence, 13th and Linden Street, Oakland, California 

<ark:/13030/tf9b69p515>

5 Edward's Residence, 12th and Linden Street, Oakland, California 

<ark:/13030/tf8x0nb8qw>

6 Scott's Residence, 8th Street, Oakland  <ark:/13030/tf9n39p4wk>

7 Brown's Residence, corner of 11th and Grove Street  <ark:/13030/tf0s2006c9>

8 Ellis Residence, Alameda, California  <ark:/13030/tf8m3nb7rz>

9 Phillip's Residence, corner of 6th Avenue and 10th Street, East Oakland 

<ark:/13030/tf7g5010rr>

10 Glenn's Residence, corner of 9th and Castro Street, Oakland, California 

<ark:/13030/tf1k400698>

11 Leet's Residence, corner of 10th and 14th Avenue, East Oakland

12 The Merry Tramps in Camp, near Guerneville, Sonoma County


13 Eastman's Residence, East Oakland

14 Martin's Residence, corner of 10th and Castro Street, Oakland

15 "Down the Track" Big Tree Station, Santa Cruz County  <ark:/13030/tf4s20091t>

16 Live Oak, Adams Point, Oakland

17 Residence near foothills, not identified  <ark:/13030/tf0j49n9mz>

18 Austin Creek, Sonoma County  <ark:/13030/tf5h4nb5sx>

19 Baggage Room, West Oakland  <ark:/13030/tf9489p4j4>

20 Conservatory, Golden Gate Park, San Francisco

21 Boy and a young woman in a garden, not identified

22 Livermore's Residence, Oakland, California

23 Cabin at Austin Creek, Sonoma County  <ark:/13030/tf1g5006ns>

24 Garfield Monument in Golden Gate Park, San Francisco

25 Birds Eye View of Oakland from Masonic Temple

26 "In the Hayfields"  <ark:/13030/tf8b69p4np>

27 At Morse's Canyon, East Oakland  <ark:/13030/tf3t1nb52d>

28 Clay Street Oakland from corner of 10th looking North

29 Baling Hay (location not given)  <ark:/13030/tf2779p0bk>

30 Morse's Canyon, East Oakland

31 Residence (location not given)

32 Log Cabin, Monterey, California  <ark:/13030/tf7c6010bw>

33 Insane Asylum, Stockton, female department  <ark:/13030/tf6d5nb6dc>

34 Morse's Canyon, East Oakland

35 Insane Asylum, Stockton, male department  <ark:/13030/tf4z09p213>

36 Oakland Ferry Boat, C.P.R.R.

37 Baling Hay (location not given)  <ark:/13030/tf4k400900>






















38 Lake Merritt from Adams Point, Oakland, California

39 "For the Hay" - two men and equipment on a farm  <ark:/13030/tf396nb414>

40 Library and College of Agriculture, University of California, Berkeley, California

41 Large Structure, possibly a hotel (location and name not given)

Album 10 : BANC PIC 1905.17155-PIC


-
- 1 Moon (stereo view)
 - 1A Eclipse Photographing: F. B. Rodolph Tells How It Was Done (newspaper clipping)
 - 2 Old Liberty Bell (stereo view)
 - 3 At Saucilito  <ark:/13030/tf8d5nb85b>
 - 4 "The Tramps at Saucilito"
 - 5 "Lunching" Saucilito
 - 6 Interior of Rev. A. Moora's Residence, Oakland, California
 - 7 "Our Trip to Bolinas - Mt. Tamalpais Summitt" (probably 1876, first trip) 
<ark:/13030/tf1v19p07n>
 - 8 Large group of campers at Boulder Creek, 1887
 - 9 At Boulder Creek, 1887
 - 10 Among the Ferns, Boulder Creek
 - 11 Jamieson Creek  <ark:/13030/tf18700704>
 - 12 "A Tramp up Mt. Tamalpias" (four men on a trail)  <ark:/13030/tf496nb4qs>
 - 13 Lake Chabot, Alameda County  <ark:/13030/tf7x0nb8dx>
 - 14 Roses from Fruit Vale Rose Company
 - 15 Currants
 - 16 Ferry Boat "Newark"  <ark:/13030/tf567nb5zi>
 - 17 Eclipse of the Sun, January 1, 1889
 - 18 "In the Type Foundry, Palmer & Rey, San Francisco"  <ark:/13030/tf558008rk>
 - 19 Church Decorations
 - 20 "A Pair"
 - 21 "Four of a Kind" (young women, not identified)
 - 22 "Jacks" (photo of young men, not identified)
 - 23 "4 Queens" (photo of young women, not identified)
 - 24 "Laundry Farm Cottage" (location not given)  <ark:/13030/tf2n39p07n>
 - 25 Laundry Farm [no image]
 - 26 On the road to Laundry Farm, 1889
 - 27 In the Glen, Laundry Farm, April 30, 1889
 - 28 "Resting"
 - 29 Mission Dolores, San Francisco, 1886  <ark:/13030/tf7d5nb79m>
 - 30 "The Big Tree, Tuolumne Grove, 1877 - on the Big Oak Flat Road to Yosemite" 
<ark:/13030/tf6v19p3d7>
 - 31 Bridal Veil Fall, Yosemite Valley, 1877  <ark:/13030/tf558008s3>
 - 32 Vernal Falls, Yosemite Valley, 1877  <ark:/13030/tf8h4nb7m7>
 - 33 "Tissiach Bridge", Yosemite Valley, 1877  <ark:/13030/tf6v19p3fr>
 - 34 "Our Camp, Royal Arches", Yosemite Valley, 1877
 - 35 Harris' and Eagle Peak in Yosemite Valley. (Harris was their guide in Valley) 
<ark:/13030/tf1h4nb31b>
 - 36 Half Dome and Glacier Rock, Yosemite  <ark:/13030/tf558008tm>
 - 37 View from Glacier Point, Vernal and Nevada Falls
 - 38 Mirror Lake, Yosemite Valley  <ark:/13030/tf896nb866>
 - 39 Liberty Gap and Nevada Falls  <ark:/13030/tf7n39p495>
 - 40 Reflections on Mirror Lake  <ark:/13030/tf438nb566>
 - 41 Nevada Falls, Yosemite Valley  <ark:/13030/tf6v19p3q8>
 - 42 Glacier Rock and Half Dome  <ark:/13030/tf5199p25k>
 - 43 Hazel Green, Stopping Place on the Coulterville Road to Yosemite Valley 
<ark:/13030/tf2n39p085>
 - 44 North Dome, Yosemite  <ark:/13030/tf4d5nb544>
 - 45 McCauley's Hotel and Half Dome  <ark:/13030/tf529008f8>
 - 46 The Lower Yosemite Fall  <ark:/13030/tf0m3nb2sk>
 - 47 Bridal Veil Fall, July, 1889  <ark:/13030/tf8s2011x3>
 - 48 "In Bower's Cave" (Bower Cave on the Coulterville Road to Yosemite Valley) 
<ark:/13030/tf6p3009mk>
 - 49 On the Merced River  <ark:/13030/tf8x0nb8rd>
 - 50 "Aggaziz Column"  <ark:/13030/tf4j49p2kr>
-

51 **View of Bridal Veil Fall from F. B. Rodolph's campsite in Yosemite Valley** 
<ark:/13030/tf2k4007n7>

Album 11 : BANC PIC 1905.17156-PIC






- 1 **Mount Shasta from Castle Rock Lake, July, 1888**  <ark:/13030/tf6q5009b4>
- 2 **Mt. Shasta from Sisson's Resort, Siskiyou County**  <ark:/13030/tf7000108s>
- 3 **Sisson's Lake**  <ark:/13030/tf938nb8x2>
- 4 **At Mossbrae Falls**  <ark:/13030/tf509nb4v6>
- 5 **Mc Cloud River and Falls, June 29, 1888**  <ark:/13030/tf196nb2vz>
- 6 **Sacramento River at Upper Soda Springs**  <ark:/13030/tf0n39n9gj>
- 7 **Upper Fall, Mc Cloud River**  <ark:/13030/tf5779p39f>
- 8 **Lake View at Sisson's**  <ark:/13030/tf658009ks>
- 9 **Falls on the Mc Cloud River**  <ark:/13030/tf8199p4q4>
- 10 **"At the Washout" Castle Creek, June 16, 1888**  <ark:/13030/tf3779p0xp>
The Mc Cloud River
- 11  <ark:/13030/tf9489p4kn>
- 12
- 13 **Upper Fall on the Mc Cloud River**  <ark:/13030/tf667nb66z>
- 14 **Mountain View House, Sisson's**
- 15 **Mc Cloud River**  <ark:/13030/tf3k4007vn>
- 16 **"Our Tramp to the Cold Springs"**
- 17 **Cold Spring, Headwaters to Sacramento River**  <ark:/13030/tf8w10114v>
- 18 **Mount Shasta**  <ark:/13030/tf4199p0r3>
- 19 **Mossbrae Falls, Sacramento River**  <ark:/13030/tf309nb4mz>
- 20 **F. B. Rodolph's companions in the mountains**  <ark:/13030/tf1h4nb32v>
- 21 **Lake at Sisson's**  <ark:/13030/tf987011ph>
- 22 **Sacramento Falls**  <ark:/13030/tf738nb7d6>
- 23 **Sacramento River Falls**  <ark:/13030/tf2r29p1n0>
- 24 **Castle Rocks**  <ark:/13030/tf1k4006bs>
- 25 **"At the Washout" Castle Creek, June 16, 1888**  <ark:/13030/tf267nb42p>
- 26 **"Returning from Castle Lake"**  <ark:/13030/tf600009bd>
- 27 **"At the Washout" Castle Creek, June 16, 1888**  <ark:/13030/tf4d5nb55n>
- 28 **Castle Lake and Mt. Shasta**  <ark:/13030/tf4b69p1cv>
- 29 **"The Solid Chair"**
- 30 **Castle Lake**  <ark:/13030/tf9q2nb864>
- 31 **"Behind the Solid Chair"**
- 32 **Large Group - "The Merry Tramps" mostly photographers**
- 33 **"Camping at Shasta"**
- 34 **Falls on the Mc Cloud River**  <ark:/13030/tf4h4nb538>
- 35 **"The Dining Room" (note two Chinese cooks)**  <ark:/13030/tf3x0nb4rx>
- 36 **"Our Camping Ground and the Campers" F. B. Rodolph - third from right rear**
- 37 **Sisson's (resort)**  <ark:/13030/tf8779p50p>
- 38 **Boating on the Lake, July 5, 1888**  <ark:/13030/tf9j49p53h>
- 39 **"Our 4th of July Crowd" (The Merry Makers, or Tramps, of Oakland, California)**
- 40 **"The Merry Tramps at the Washout" June 16, 1888**  <ark:/13030/tf2r29p1ph>
- 41 **"Our Camp at Mt. Shasta"**  <ark:/13030/tf8x0nb8sx>
- 42 **"Biglow's on the Mc Cloud"**  <ark:/13030/tf109nb2nw>
- 43 **The Rocks at Box Canyon near Sisson's, Siskiyou County, California** 
<ark:/13030/tf8q2nb8bw>
- 44 **"Getting ready for the Trout" at Biglow's**  <ark:/13030/tf0m3nb2t3>
- 45 **Lake View**
- 46 **"The Indian Rancheria"**  <ark:/13030/tf0c6005mt>
- 47 **Entrance to Box Canyon**  <ark:/13030/tf2v19p1d1>
- 48 **Sunset on the Lake at Sisson's**
- 49 **Canyon (unidentified)**
- 50 **"Returning from Castle Lake" (see no.26)**

Album 12 : BANC PIC 1905.17157-PIC

-
- 1 "At Yuma" October, 1887 - The Railroad Bridge at Yuma, Arizona
 - 2 Birds Eye View of Yuma from the Prison
 - 3 "Ruins of David Neahr's Store, Yuma"
 - 4 Fort Yuma, California side
 - 5 Railroad Hotel and Ice House, Yuma, Arizona
 - 6 Yuma M. and M. Company, California  <ark:/13030/tf1v19p085>
 - 7 "The Open Drawbridge" Yuma, Arizona
 - 8 "The Open Drawbridge and Reservoir", Yuma, Arizona
 - 9 "The Broken Plate"
 - 10 "On Deck"
 - 11 Bihlers Ranch, Colorado River, Sonora  <ark:/13030/tf9v19p5m7>
 - 12 "In the Fields on Banks of the Colorado"  <ark:/13030/tf1f59p08j>
 - 13 Group at the Colony, Steam Thresher  <ark:/13030/tf3h4nb4st>
 - 14 "The Crew of the Gila at Lerdo"
 - 15 "The Boss of the Road"
 - 16 Cocopa Indians, Oct 9, 1887  <ark:/13030/tf3p30082w>
 - 17 "At the Barbeque, The Musicians"  <ark:/13030/tf4580085g>
 - "Scene at the Barbeque"
 - 18
 - 19  <ark:/13030/tf038nb2pr>
 - 20 "Edward and his pet"
 - 21 "After the Races" Starvation Point (note five Indians)  <ark:/13030/tf0k4005qp>
 - 22 "On the Colorado River, Yuma in the distance"
 - 23 At Starvation Point, Colorado River
 - 24 The Dieguinos, [i.e. Dieguenos], dividing the flour (given to them by the travelers)
 <ark:/13030/tf829011jt>
 - 24A Main Street, Los Angeles  <ark:/13030/tf2b69n9rb>
 - 25 "At Cade" (location not given)  <ark:/13030/tf6489p2m8>
 - 26 The Beach at Santa Monica, California  <ark:/13030/tf0r29n90z>
 - 27 The railroad station at San Bernadino, October 14, 1887  <ark:/13030/tf3199p0wv>
 - 28 Court House, San Bernadino  <ark:/13030/tf3h4nb4tb>
 - 29 Magnolia Avenue, Riverside  <ark:/13030/tf896nb87g>
 - 30 Raymond Hotel, Pasadena  <ark:/13030/tf1n39p017>
 - 31 Cocopas on the banks of the Colorado  <ark:/13030/tf4h4nb54s>
 - 32 "Off for the Colonia Lerdo, October 2, 1887"
 - 33 Colonia Lerdo, Sonora, October 3, 1887
 - 34 General Andrade and Family at Lerdo
 - 35 "Our Party on the banks of Salt Creek"
 - 36 "At the Landing, Colonia Lerdo"
 - 37 "The Old Shipyard, Port Isabel"  <ark:/13030/tf9r29p5pm>
 - 38 "The Old drydock at Port Isabel, Gulf of California"  <ark:/13030/tf367nb4hq>
 - 39 "First Landing, Port Isabel"  <ark:/13030/tf6h4nb62v>
 - 40 "The Bosses of the Road"
 - 41 The Colorado River 60 miles below Yuma
 - 42 Colorado River 40 miles below Yuma
 - 43 The Hayfields, Colorado River
 - 44 River Banks and Wild Hemp near Hardy, Colorado
 - 45 Colorado River 50 miles below Yuma
 - 46 "Getting ready for the Picnic, Salt Creek"
 - 47 "A Glimpse of the Cocopas Mountains"
 - 48 Colorado River - Last Landing, California side
 - 49 "In the Pullman, Contrasts"  <ark:/13030/tf7g5010s8>
 - 50 "At Yuma - Gila (vessel) ready to leave"
 - 51 "The First Landing, Diagina [i.e. Diegueno]Indians"  <ark:/13030/tf5m3nb626>
 - 52 "Wooding up near the Colony"  <ark:/13030/tf0x0nb31n>
 - 53 Diagina [i.e. Diegueno] Indians, Colorado River, Lower California 
<ark:/13030/tf8d5nb86v>
 - 54 Cocopa Indians, Colorado River  <ark:/13030/tf838nb7tq>
-

- 55 Hedge in the Gorge, Boulder Creek (California) June 28, 1887
- 56 "Rambling among the Ferns" Boulder Creek, Santa Cruz, California, July 1, 1887  <ark:/13030/tf9489p4m5>
- 57 "Grandma's Tent" June 26, 1887, Boulder Creek
- 58 Jameson Creek near Camp Boulder, Santa Cruz, California, July 1, 1887  <ark:/13030/tf9779p4gr>
- 59 "Down in the Gorge" June, 1887, Boulder Creek
- 60 "Conklin's Tent" (Joe Thomison, boy wearing a hat. Mr. and Mrs. Conklin, seated)
- 61 "Returning from the Gorge" July, 1887 - Julia, Mollie, and Will
- 62 Road Scene near Camp Boulder - Fan and Ella  <ark:/13030/tf6j49p433>
- 63 "Gathering around the Campfire" July 4, 1887, Boulder Creek
- 64 The Merry Tramps at Camp Boulder Creek, July 4, 1887
- 65 The Lane Among the Trees, Boulder Creek, July 4, 1887
- 66 "Aunt Joes Tent"
- 67 "Going to the Mill"
- 68 "At the Mill"
- 69 "Down the Road, Going for Milk" Boulder Creek, July 2, 1887
- 70 "Tar Flat" Campers, unidentified
- 71 "In the Dark Shadows"
- 72 "On the Road to Ben Lomand" Boulder Creek, July 4, 1887
- 73 "Val Rey on the fence, one of our Tramps" July, 1887
- 74 "Down the Gorge" Boulder Creek, July, 1887
- 75 "Among the Trees" Boulder Creek, July 3, 1887
- 76 "Mason's Tent at Boulder Creek"
- 77 "Down the Ravine near Camp Boulder" July 2, 1887
- 78 "Among the Boulders" July 24, 1887

Album 13 : BANC PIC 1905.17158-PIC

- 1 Interior of a drug store (location not given)  <ark:/13030/tf5199p263>
- 2 Merry Tramps at an outing (persons not identified)
- 3 The Merry Makers (or Tramps), two Chinese cooks at a camp in the redwoods  <ark:/13030/tf400008s1>
- 4 Scene in the redwoods (date and location not given)
- 5 The Merry Tramps in the redwoods (date and location not given)
- 6 The Merry Tramps in the redwoods (date and location not given)
- 7 The Merry Tramps in the redwoods (date and location not given)
- 8 The Merry Tramps in the redwoods (date and location not given)
- 9 The Merry Tramps in the redwoods (date and location not given)
- 10 The Merry Tramps in the redwoods (date and location not given)
- 11 One of the Merry Tramps in the redwoods
- 12 Scene in the redwoods
- 13 A few Merry Tramps in a small canyon. Frank B. Rodolph, lower right
- 14 Interior of a room (no information given)
- 15 Interior of a room (no information given)
- 16 Pratt's Garden in Oakland, California  <ark:/13030/tf1v19p09p>
- 17 Interior of Pratt's home
- Two groups of Merry Makers
 - 18
 - 19
- 20 Pratt home [no image]
- 21 Photo of family or friends
- Two views of Pratt garden
 - 22
 - 23
- 24 Garden scene [no image]
- 25 Scene of a stream
- 26 Interior of observatory on Mt. Hamilton  <ark:/13030/tf1t1nb408>
- 27 Mt. Hamilton  <ark:/13030/tf3f59p0pc>

Scenes, not identified

28

29

30 **Interior of a hot house**

31 **Graves at Mountain View Cemetery, Oakland, California**

Album 14 : BANC PIC 1905.17159-PIC

1 **Juneau, Alaska - Taber, photographer (no date given) (6111)**

2 **Scene on Glacier Bay, Alaska - Taber, photographer (6114)**

3 **Mountains - Taber, photographer**

4 **Suspension Bridge, Indian River, near Sitka, Alaska - Taber, photographer (6072)**

5 **Sitka - Taber, photographer**

6 **Street scene in Sitka - Taber, photographer (6059)**

7 **Presbyterian Log Church, Juneau Alaska - Taber, photographer (6113)**

8 **Juneau, Alaska - Taber, photographer (6053)**

9 **Birdseye view of Sitka, Alaska - Taber, photographer (6062)**

10 **Dogashima - (possibly Taber, photographer)**

11 **Sitka from water front, Alaska - Taber, photographer (6066)**

12 **Street Scene in Sitka, Alaska - Taber, photographer (6057)**

13 **Juneau Harbor, Alaska - Taber, photographer (6063)**

14 **Juneau Harbor, Alaska - Taber, photographer (6060)**

15 **Amateur Photographers on deck of S.S. Queen, Alaska Route - Taber, photographer (6087) [no image]**

16 **Natural Bridge in Alaska (photographer's name not given)**

17 **S.S. "Islander" in Juneau Harbor, Alaska - Taber, photographer (6074)**

18 **Group of Passengers on deck of S.S. Queen, Alaska Route - Taber, photographer**

19 **Interior of S.S. Queen (possibly Taber, photographer)**

20 **S.S. Islander, in Juneau Harbor, Alaska - Taber, photographer (6071)**

21 **"On Muir Glacier, Alaska" - Taber, photographer (6077)**

22 **Muir Glacier, general view, Alaska - Taber, photographer (6128)**

23 **Muir Glacier, general view, Alaska - Taber, photographer (6107)**

24 **Front view of Muir Glacier, Alaska - Taber, photographer (6073)**

25 **Glacier (possibly Taber, photographer)**

26 **Glacier (possibly Taber, photographer)**

27 **Mountain view from Glacier Bay, Alaska - Taber, photographer (6082)**

28 **Mountains in Alaska (possibly Taber, photographer)**

29 **General view of Muir Glacier from top, Alaska - Taber, photographer (6039)**

30 **On Muir Glacier, Alaska - Taber (6044)**

31 **Muir Glacier, profile view, Alaska - Taber (6058)**

32 **Large vessel in Alaska (possibly Taber, photographer)**

33 **The Queen (vessel) at Muir Glacier, Alaska - Taber, photographer (6065)**

34 **The steamer "Ancon" in Glacier Bay, Alaska - Taber, photographer**

35 **Glacier in Alaska - Taber, photographer**

36 **Vessel - Taber, photographer**

37 **Glacier - Taber, photographer**

38 **Scene in Alaska - Taber, photographer**

39 **S.S. Queen at Muir, taken from top of Glacier, Alaska - Taber, photographer (6095)**

40 **Scene on top of Muir Glacier, Alaska - Taber, photographer (6100)**

41 **Mountain view from Glacier Bay, Alaska - Taber, photographer (6076)**

42 **Mountain view from Glacier Bay, Alaska - Taber, photographer (6041)**

43 **An Indian family "dressed for picture" chilcat, Alaska - Taber, photographer (4735) (note two leather-covered camphorwood trunks (Spanish) in back of seated boy)**

44 **Two Indian or Eskimo women (possibly Taber, photographer)**









45 **Person with snowshoes (possibly Taber, photographer)**

46 **Hur in the snow with American flag (possibly Taber, photographer)**

47 **Eskimos or Indians (possibly Taber, photographer)**



48 **Scene flat lands and distant mountains**






49 **Dwellings in the snow**

-
- 51 Several people and a snow sled (location not given)
 - 52 Eskimo or Indian seated on a sled (location not given)
 - 53 Two male Eskimos or Indians (probably Canada)
 - 54 Taber's companions frolicking in the snow
 - 55 Dwellings and other structures in deep snow
 - 56 Sled being pulled by eight huskies
 - 57 Four sections of the World's Fair Big Tree, boxed up, on the road from Mammoth Forest, Porterville, California - Taber, photographer (5303)  <ark:/13030/tf7m3nb6kk>
 - 58 Mountain Wagon as it was capsized while hauling the World's Fair Big Tree from Mammoth Forest, California - Taber, photographer  <ark:/13030/tf1f59p092>
 - 59 Eye witnesses to the preparation and departure of the World's Fair Big Tree being photographed upon the stump at Mammoth Forest, California- Taber, photographer (5305)  <ark:/13030/tf3v19p1pg>
 - 60 Sections of the World's Fair Big Tree being crated for transportation from Mammoth Forest, California - Taber, photographer (5302)  <ark:/13030/tf0489n8z1>
 - 61 World's Fair Big Tree, one solid, half cut. This is the largest piece of timber ever taken from California, measuring 20 feet in diameter and weighing 19,728 pounds - Taber, photographer (5306?)  <ark:/13030/tf509nb4wq>
 - 62 "The above is a one-foot section, cut in two, of the World's Fair Big Tree, Mammoth Forest, California - Taber, photographer (5301)  <ark:/13030/tf438nb57q>
 - 63 "World's Fair Big Tree, Mammoth Forest, California. Measures 99 feet in circumference and 312 feet in height. Supposed to be nearly 3,000 years old" - Taber, photograhper (5309)  <ark:/13030/tf6779p3qz>
 - 64 An ornate dwelling (location and date not given. Probably Mexico)
 - 65 A scene in Mexico (date and location not given. Possibly Vera Cruz) [photo lacking]
 - 66 Street Scene - A. Briquet, photographer (date and location not given) [photo lacking]
 - 67 Structure being built or retored (no date given)
 - 68 Street scene (date and location not given)
 - 69 Desert scene (date and location not given)
 - 70 Cactus gardens (date and location not given)
 - 71 Structure edging a street (no date given. Probably Mexico)
 - 72 Church
 - 73 Street Scene (probably Mexico)
 - 74 Front view of an extremely ornate church (no date given)
 - 75 Church (no date given)
 - 76 An elaborate church, partially hidden by a plaza (probably Mexico)
 - 77 Men with burrows
 - 78 An ancient aquaduct
 - 79 A bridge
 - 80 Scene at Yuma, six men - (two white, and four Indian) near an Indian dwelling
 - 81 Magnificent fall (location not given)
 - 82 Several people at the banks of a river (probably in Colorado)
 - 83 Falls and a watercourse (no date or location given)
 - 84 Scene of Yellowstone - F. Jay Haynes, photographer
 - 85 Large building (location not given)
 - 86 Adobe dwelling, and a man near a cart
 - 87 San Francisco building next to Taber Photographic Parlors  <ark:/13030/tf3q5008vq>





Album 15 : BANC PIC 1905.17160-PIC

- 1 Mission San Diego de Alcalá, founded 7-19-1769  <ark:/13030/tf2w10087q>
 - 2 Group of Indians and Teachers, Mission San Diego  <ark:/13030/tf5f59p3s0>
 - 3 Mission Valley. The Old Meridio, San Diego  <ark:/13030/tf3580084n>
 - 4 Mission San Fernando ruins  <ark:/13030/tf6199p2jk>
 - 5 Chapel, Monterey, founded 6-3-1770  <ark:/13030/tf3d5nb3t6>
 - Mission San Gabriel Arc Angel, founded 9-8-1771
 - 6  <ark:/13030/tf4n39p1kx>
-

-
- 7  [ark:/13030/tf396nb42n](https://nnparks.org/ark:/13030/tf396nb42n)
- 8 **Mission San Gabriel Arc Angel, bells**  [ark:/13030/tf409nb530](https://nnparks.org/ark:/13030/tf409nb530)
Mission San Luis Obispo, founded 9-1-1772
- 9  [ark:/13030/tf35800855](https://nnparks.org/ark:/13030/tf35800855)
- 10
- 11 **Mission San Francisco de Assisi, founded 11-9-1776**  [ark:/13030/tf767nb7fc](https://nnparks.org/ark:/13030/tf767nb7fc)
- 12 **Mission San Juan Capistrano, mill**  [ark:/13030/tf467nb5w6](https://nnparks.org/ark:/13030/tf467nb5w6)
- 13 **Mission San Juan Capistrano, founded 11-1-1776**  [ark:/13030/tf1870071n](https://nnparks.org/ark:/13030/tf1870071n)
Mission Santa Barbara, founded 12-4-1786
- 14
- 15  [ark:/13030/tf629009x9](https://nnparks.org/ark:/13030/tf629009x9)
- 16 **Church in Mexico**  [ark:/13030/tf2s200869](https://nnparks.org/ark:/13030/tf2s200869)
- 17 **Mission San Buena Ventura, founded 3-21-1782**  [ark:/13030/tf4489p27z](https://nnparks.org/ark:/13030/tf4489p27z)
- 18 **Mission San Juan Bautista**  [ark:/13030/tf209nb3g3](https://nnparks.org/ark:/13030/tf209nb3g3)
- 19 **Mission La Purisima Concepcion, founded 12-8-1787**  [ark:/13030/tf5f59p3th](https://nnparks.org/ark:/13030/tf5f59p3th)
Mission San Miguel, founded 7-25-1797
- 20  [ark:/13030/tf8779p516](https://nnparks.org/ark:/13030/tf8779p516)
- 21  [ark:/13030/tf338nb4pn](https://nnparks.org/ark:/13030/tf338nb4pn)
- 22 **Mission San Fernando Rey, founded 9-8-1797**  [ark:/13030/tf9t1nc029](https://nnparks.org/ark:/13030/tf9t1nc029)
- 23 ? - Los Angeles  [ark:/13030/tf500008n8](https://nnparks.org/ark:/13030/tf500008n8)
- 24 ? -Los Angeles  [ark:/13030/tf2p3006qf](https://nnparks.org/ark:/13030/tf2p3006qf)
- 25 **Mission San Fernando Rey, interior**  [ark:/13030/tf0v19p0dx](https://nnparks.org/ark:/13030/tf0v19p0dx)
- 26 **Mission San Fernando Rey and palm trees**  [ark:/13030/tf7f59p4q2](https://nnparks.org/ark:/13030/tf7f59p4q2)
- 27 **Mission San Fernando Rey**  [ark:/13030/tf2q2nb4hp](https://nnparks.org/ark:/13030/tf2q2nb4hp)
- 28 **Mission San Luis Rey, bells and graffiti**  [ark:/13030/tf4w1009sv](https://nnparks.org/ark:/13030/tf4w1009sv)
- 29 **Mission San Luis Rey, founded 6-13-1798**  [ark:/13030/tf3d5nb3vq](https://nnparks.org/ark:/13030/tf3d5nb3vq)
- 30 **Mission San Carlos Romero (?) (Watkins, photographer)**  [ark:/13030/tf4s20092b](https://nnparks.org/ark:/13030/tf4s20092b)
- 31 **Mission San Luis Rey**  [ark:/13030/tf8n39p4xs](https://nnparks.org/ark:/13030/tf8n39p4xs)
- 32 **Mission, unidentified**  [ark:/13030/tf967nb8r4](https://nnparks.org/ark:/13030/tf967nb8r4)
- 33 **Pala - Asisencia**  [ark:/13030/tf6779p3rq](https://nnparks.org/ark:/13030/tf6779p3rq)
- 34 **Mission San Antonio de Padua**  [ark:/13030/tf95801221](https://nnparks.org/ark:/13030/tf95801221)
- 35 **Mission San Juan Capistrano, mill**
- 36 **Mission San Juan Capistrano, interior**  [ark:/13030/tf9q2nb87n](https://nnparks.org/ark:/13030/tf9q2nb87n)
- 37 **Two Priests [no image]**
- 38 **Pala - bell tower**  [ark:/13030/tf158006hr](https://nnparks.org/ark:/13030/tf158006hr)
Mission Santa Inez, founded 9-17-1804
- 39  [ark:/13030/tf538nb5jp](https://nnparks.org/ark:/13030/tf538nb5jp)
- 40  [ark:/13030/tf6779p3s0](https://nnparks.org/ark:/13030/tf6779p3s0)
- 41 **Mission San Luis Obispo**  [ark:/13030/tf2q500718](https://nnparks.org/ark:/13030/tf2q500718)
- 42 **Church of Our Lady of the Angels, Los Angeles**  [ark:/13030/tf7z09p44j](https://nnparks.org/ark:/13030/tf7z09p44j)
- 43 **Mission Santa Clara**  [ark:/13030/tf2q2nb4j6](https://nnparks.org/ark:/13030/tf2q2nb4j6)
- 44 **Mission San Jose**
- 45 **"Mission chapel where Ramona was married" (at rear of rebuilt frame church of Mission San Diego. Rebuilt ca. 1880)**  [ark:/13030/tf4f59p26d](https://nnparks.org/ark:/13030/tf4f59p26d)
- 46 **Interior Mission Chapel**  [ark:/13030/tf7t1nb81k](https://nnparks.org/ark:/13030/tf7t1nb81k)
- 47 **Interior of Ramona "chapel"**  [ark:/13030/tf5m3nb63q](https://nnparks.org/ark:/13030/tf5m3nb63q)
- 48 **Mission San Fernando in ruins**  [ark:/13030/tf2z09p042](https://nnparks.org/ark:/13030/tf2z09p042)
- Album 16 : BANC PIC 1905.17161-PIC**

- 1 **Amador Hotel, Amador, California, 1880's**  [ark:/13030/tf2q50072s](https://nnparks.org/ark:/13030/tf2q50072s)
Balloon Asension, Oakland, 1880's
- 2  [ark:/13030/tf7p30111p](https://nnparks.org/ark:/13030/tf7p30111p)
- 3  [ark:/13030/tf8h4nb7nr](https://nnparks.org/ark:/13030/tf8h4nb7nr)
- 4 **Belmont, California, Grand Saloon American House (hotel) and Railroad Station, 1880's**  [ark:/13030/tf9p3012h1](https://nnparks.org/ark:/13030/tf9p3012h1)
- 5 **Bailer works, Oakland, 1880's**  [ark:/13030/tf2199n99n](https://nnparks.org/ark:/13030/tf2199n99n)
- 6 **Bradley and Rulofson advertizing card, recto**
- 7 **Bradley and Rulofson advertizing card, verso**
-




8 University of California, Berkeley, Harmon Gym - 1880's**Road to Mt. Hamilton, 1880's**

- 9  <ark:/13030/tf85801106>
- 10  <ark:/13030/tf1k4006c9>
- 11
- 12  <ark:/13030/tf32900730>
- 13
- 14  <ark:/13030/tf5489p26r>

Lick Observatory, Mt.Hamilton, exterior views, 1880's

- 15  <ark:/13030/tf92901290>
- 16
- 17  <ark:/13030/tf238nb2zh>
- 18  <ark:/13030/tf9n39p4x3>
- 19  <ark:/13030/tf9779p4h8>

Lick Observatory, Mt.Hamilton, interior views, 1880's

- 20  <ark:/13030/tf429008gg>
- 21  <ark:/13030/tf1d5nb2sk>
- 22  <ark:/13030/tf8v19p4mf>
- 23

24 Costume - small boy with telescope

25 **Donner Lake, 1880's**  <ark:/13030/tf838nb7v7>


26 **Durham and Lathrop's photography parlors, Oakland, California, 1880's**  <ark:/13030/tf1q2nb3kx>

27 **Fish Ranch, Oakland Hills in snow, 1880's**  <ark:/13030/tf2d5nb3dp>

28 **Glen Ellen, California, Hotel Mervyn, 1880's**  <ark:/13030/tf396nb435>

29 **Golden Gate Park, San Francisco restaurant, 1880's**  <ark:/13030/tf2r29p1q1>

30 **Knights Landing area, Sacramento River, 1880's**  <ark:/13030/tf1q2nb3mf>

31 **Knights Landing, old Rodolph (?) residence, 1880's (at time of photo, residence of Plummer Family)**  <ark:/13030/tf4d5nb565>

32 **Mission San Carlos Romero (?)**

33 **Lake Chabot**  <ark:/13030/tf4w1009tc>

Lake Merritt, Oakland, 1880's


34  <ark:/13030/tf009nb1v6>


35  <ark:/13030/tf6199p2k3>

36 Lake Temescal, Oakland, 1880's

37 **Laundry Farm, 1880's**  <ark:/13030/tf0d5nb2rr>

38 **Mt. Diablo, 1880's**  <ark:/13030/tf387007w6>

39 **Empire Laundry Company, 1880's**  <ark:/13030/tf3000081b>


40 **Oakland Observatory, 1880's**  <ark:/13030/tf9x0nb8zt>

41 **Oakland Hall and (?), 1880's**  <ark:/13030/tf8j49p4n0>

Oakland church, 1880's


42  <ark:/13030/tf0c6005nb>

43  <ark:/13030/tf0t1nb2xz>

44 **Synagogue, Oakland, 1880's**  <ark:/13030/tf1x0nb36j>

45 **Church, Oakland, 1880's**  <ark:/13030/tf309nb4nq>

46 **Tubbs Hotel, frozen fountain, 1880's**  <ark:/13030/tf6d5nb6fw>

47 **Oakland, Farwell residence, 1880's**  <ark:/13030/tf2q500739>

48 **Oakland, F. B. Rodolph residence, (?)**  <ark:/13030/tf8f59p4xq>

Oakland residence, 1880's


49  <ark:/13030/tf5v19p2jh>


50  <ark:/13030/tf0x0nb325>

51

52 **Oakland school, 1880's**  <ark:/13030/tf1q2nb3nz>































53 **Broadway, Oakland, 1880's**  <ark:/13030/tf1q5006p9>

54 **Oakland produce market, 1880's**  <ark:/13030/tf587008sr>

55 **12th and 1st street Oakland, 1880's**  <ark:/13030/tf558008v4>

56 **Oakland streetcars and Trestle (?) Glenn, 1897-1905**  <ark:/13030/tf7r29p578>

57 **Oakland streetcars and Trestle (?) Glenn, 1897-1905**  <ark:/13030/tf5779p3bz>

-
- 58 **Oakland streetcars and Trestle (?) Glenn, 1897-1905**  <ark:/13030/tf1k4006dt>
- 59 **Oakland views, buildings (?) Eureka Fire Station, 1880's**  <ark:/13030/tf8x0nb8tf>
- 60 **Oakland, Clay Street during laying and cable, 1880's**  <ark:/13030/tf9489p4np>
- 61 **Oakland, Washington Street from City Hall, 1880's**  <ark:/13030/tf0k4005r6>
- 62 **Oakland, Washington Street from 1st Street**  <ark:/13030/tf6i49p44m>
Oakland, 1880's
- 63  <ark:/13030/tf7h4nb735>
- 64
- 65 **Ferry Ship, Oakland (?), 1900's?**  <ark:/13030/tf538nb5k6>
- 66 **Coronado view, 1880's**
- Puget Sound Lumber Company, 1880's**
- 67
- 68
- 69 **Oakland Canal, and San Francisco Bridge Company, locomotive and steam shovel, 1880's**  <ark:/13030/tf2b69n9sv>
- 70 **Sail boat "Violet" on Lake Merritt, 1880's**  <ark:/13030/tf758009wr>
- 71 **Schooner, wrecked 11-24-1885 "Lizzie Madison"**
- 72 **Salvation Army, Oakland, 1880's, at office (?) of Golden Daily Press**  <ark:/13030/tf3199p0xc>
- 73 **Telegraph Hill steps, San Francisco, 1880's**  <ark:/13030/tf2870078k>
San Francisco panorama from Balloon, 900 feet up, West to East
- 74  <ark:/13030/tf938nb8zk>
- 75  <ark:/13030/tf0489n901>
- 76  <ark:/13030/tf5g5009vk>
- 77 **Fisherman's Wharf and Telegraph Hill**  <ark:/13030/tf05800616>
- 78 **Russian Hill View, and city (?) Alcatraz, in snow, February 1887**  <ark:/13030/tf0b69n94d>
- 79 **Church, Sonoma (?) California**  <ark:/13030/tf70001099>
- 80 **British Ship Mac Leod at San Francisco, 1880's**
- 81 **S.S. "Wilmington"**
- 82 **U.S. Military return from Phillipines in 1898, Naval parade**
- 83 **S.S. "Rosalie" on way to Oakland (?)**
- 84 **S.S. "Rosalie" on way to Oakland (?)**
- 85 **Stockton ship landing and S.S. "T.C. Walker", and S.S. "Roberts Island"**  <ark:/13030/tf6f59p47h>
- 86 **Stockton Slough, and steamships, 1880's**  <ark:/13030/tf4i49p2m8>
- 87 **Moore, H. H. and son, druggists, horse medicine, plant at Stockton, 1880's**  <ark:/13030/tf009nb1wg>
- 88 **Tennis trophy, gentleman singles, Oakland Tennis Club (?)**
- 89 **Totem pole, Sitka**
- 90 **Two Brothers Lighthouse, P.F. (?) Bay**
- 91 **G.A.R. Oakland, Company "A" 5th Infantry 8-9-1886**  <ark:/13030/tf72901018>
- 92 **Wright's Spartis (?) Hotel S.P.C.R.R.**  <ark:/13030/tf3000082v>
- 93 **Wright's Saw Mill**  <ark:/13030/tf109nb2pd>
- 94 **Yerba Buena Island Pier**  <ark:/13030/tf2290079s>
- 95 **John Wolfrom's residence, Yolo County, 1880's**  <ark:/13030/tf8j49p4ph>
Cottage at cliff, near Cliff House, damaged by explosion
- 96  <ark:/13030/tf387007xq>
- 97  <ark:/13030/tf8k40125w>
- 98 **Cliff House, damaged by explosion**  <ark:/13030/tf7199p413>
- 99 **Crowd at wreck of Schooner Parallel**
- 100 **San Juan Bautista**  <ark:/13030/tf3779p0z6>
- 101 **Magnetic Springs, Santa Cruz (Watkins, photographer, #5022.5027)**  <ark:/13030/tf1m3nb2qv>
- 102 **Magnetic Springs, Santa Cruz (Watkins, photographer, #5022.5027)**
- 103 **Merry Tramps, "Mt. Tamalpais Trail, Admission Day, (1888)**
- 104-121 unidentified
-