

---

## **Finding aid to State Land Settlement, Delhi, California, 1920-1922**

Processed by Katherine Ruiz.

The Bancroft Library

University of California, Berkeley

Berkeley, CA 94720-6000

Phone: (510) 642-6481

Fax: (510) 642-7589

Email: [bancref@library.berkeley.edu](mailto:bancref@library.berkeley.edu)

URL: <http://bancroft.berkeley.edu/>

© 1996

The Regents of the University of California. All rights reserved.

---

## Finding aid to State Land Settlement, Delhi, California, 1920-1922

### Collection number: BANC PIC 1966.033--fALB

The Bancroft Library  
University of California, Berkeley  
Berkeley, CA 94720-6000  
Phone: (510) 642-6481  
Fax: (510) 642-7589  
Email: [bancref@library.berkeley.edu](mailto:bancref@library.berkeley.edu)  
URL: <http://bancroft.berkeley.edu/>  
Finding Aid Author(s):  
Processed by Katherine Ruiz.  
Finding Aid Encoded By:  
GenX

© 2013 The Regents of the University of California. All rights reserved.

---

### Collection Summary

**Collection Title:** State Land Settlement, Delhi, California

**Date (inclusive):** 1920-1922

**Collection Number:** BANC PIC 1966.033--fALB

**Creator:** Mead, Elwood, 1858-1936

**Extent:** 4 albums (270 photographic prints), and ca. 5 boxes of glass negatives ; various sizes 270 digital objects

**Repository:** The Bancroft Library.

University of California, Berkeley  
Berkeley, CA 94720-6000  
Phone: (510) 642-6481  
Fax: (510) 642-7589  
Email: [bancref@library.berkeley.edu](mailto:bancref@library.berkeley.edu)  
URL: <http://bancroft.berkeley.edu/>

**Abstract:** The collection contains three albums and an accopress binder of photographs documenting the development of the State Land Settlement Project at Delhi, California, from 1920-1922.

**Languages Represented:** Collection materials are in English

### Access

Photograph albums are available for use. Glass negatives are unarranged and not available for use.

### Publication Rights

Materials in this collection may be protected by the U.S. Copyright Law (Title 17, U.S.C.). In addition, the reproduction of some materials may be restricted by terms of University of California gift or purchase agreements, donor restrictions, privacy and publicity rights, licensing and trademarks. Transmission or reproduction of materials protected by copyright beyond that allowed by fair use requires the written permission of the copyright owners. Works not in the public domain cannot be commercially exploited without permission of the copyright owner. Responsibility for any use rests exclusively with the user.

All requests to reproduce, publish, quote from, or otherwise use collection materials must be submitted in writing to the Head of Public Services, The Bancroft Library, University of California, Berkeley 94720-6000. See: <http://bancroft.berkeley.edu/reference/permissions.html> .

### Preferred Citation

[Identification of item], State Land Settlement, Delhi, California, BANC PIC 1966.033--fALB, The Bancroft Library, University of California, Berkeley

### Digital Representations Available

---

Digital representations of selected original pictorial materials are available in the list of materials below. Digital image files were prepared from selected Library originals by the Library Photographic Service. Library originals were copied onto 35mm color transparency film; the film was scanned and transferred to Kodak Photo CD (by Custom Process); and the Photo CD files were color-corrected and saved in JFIF (JPEG) format for use as viewing files.

**Title:** Elwood Mead Papers,

**Identifier/Call Number:** BANC MSS C-B 1041

**Title:** State Land Settlement, Durham, California, 1918-1919 / Elwood Mead,

**Identifier/Call Number:** BANC PIC 1966.034--fALB

#### **Indexing Terms**

The following terms have been used to index the description of this collection in the library's online public access catalog Mead, Elwood, 1858-1936 Elwood Mead papers.

California Heritage Project. CU-BANC

California. State Land Settlement Board (1917-1921)

Online Archive of California.

Agricultural colonies -- California -- Delhi -- Photographs.

Agricultural development projects -- California -- Delhi -- Photographs.

Agricultural exhibitions -- California -- Delhi -- Photographs.

Agriculture -- California -- Delhi -- Photographs.

California. State Land Settlement Board (1917-1921) -- Pictorial works.

Crops -- California -- Delhi -- Photographs.

Delhi (Merced County, Calif.) -- Pictorial works.

Farm equipment -- California -- Delhi -- Photographs.

Farmhouses -- California -- Delhi -- Photographs.

Livestock -- California -- Delhi -- Photographs.

Glass negatives.

#### **Acquisition Information**

The Delhi photographs were transferred from the Elwood Mead papers (BANC MSS C-B 1041).

#### **Scope and Content**

The collection contains three albums and an accopress binder of photographs documenting the development of the State Land Settlement Project at Delhi, California, from 1920-1922. Included are views of the city, farm houses, temporary shelters, fairs, agricultural exhibits of crops and livestock, portraits of the State Land Settlement Board members, and photos of irrigation pipes and agricultural machinery. Some of the photographs were made by McCurry Foto Co. The three albums include captions printed on photographs or typewritten captions pasted below photographs, and the accopress binder has handwritten captions below each photograph - all captions are reprinted in the container listing.

The collection also contains five boxes of glass negatives which are unarranged and not available for use.

#### **Background**

The State Land Settlements at Delhi and Durham were begun in 1919 and 1918, respectively. The Delhi settlement was located in Merced County, California, about 6 miles south of Turlock, between the Southern Pacific and the Santa Fe railroads. The settlements were based on a 1917 land settlement program initiated by the state of California to encourage and improve land development methods. Delhi settlement had about 230 settlers who owned the segments of land on which they worked. Previously, agriculture in California had been in the hands of individuals whose efforts were not always good for the land. The program was a means by which to educate large groups of people on better farming techniques. The settlement, in which settlers shared land, supplies, and workflow, was intended to demonstrate desirable land settlement methods in a communal setting and encourage cooperation and social organization. Settlers were chosen by the California State Land Settlement Board (chaired by Dr. Elwood Mead) based on their capital, experience, and attitude towards cooperative effort. Each prospective settler had to appear before the Board for questioning, and was watched carefully even after being accepted into the program. Two basic aims of the program were to improve the living conditions of the settlers and to increase the number of people on the farms.

The 8,000 acres of Delhi settlement were divided into about 66 laborers' land allotments, averaging about 28 acres in size. The settlement was furnished with a somewhat complex irrigation system, which was one of the most expensive elements of the program. Areas of poor soil were made into poultry farms, allowing people with less money to be able to buy into the

---

Delhi settlement. The settlement, actually a townsite, included residential districts, with playgrounds, schools, and a civic center. The Board furnished the townsite with buildings and even a layout for each allotment's gardens, orchards, and farm fields, so settlers started out with a functional tract of land.


The Board's criteria for the selection of settlers at Delhi vanished as they realized that there were not enough applicants to fill the existing land allotments. However, the townsite still managed to attract a good number of people with some farming experience. Veterans made up a large segment of the Delhi settlers.

At first, the settlers were enthusiastic about the program. Early attempts at cooperation included group purchasing of dairy cows and a group milk-selling association. However, disputes soon made these ventures unsuccessful, and even community social activities began to disappear. The Board's need to keep land under contract often harmed the ideals of the settlement, in that settlers who put little or no effort into farming were allowed to remain on the land. For those who did work, the allotments proved to be too small for some crops. The Delhi settlement was plagued with poor harvests and bad weather, and the need to reinvest initial profits from the first few years of harvests was unattractive to most settlers. After the first five years the Delhi settlement was almost a complete failure, and the state gave up much of its investment. In retrospect, the causes of failure of the settlement as a whole were seen to be crop failures, expensive but poor land, higher-than-anticipated expenses in general, and economic conditions at the time which were unfavorable to this type of land development.

(Source: Smith, Roy James. *The California State Land Settlements at Durham and Delhi*. Berkeley: University of California, 1943.)


---


### Album 1


**No. 25. Plan of the Delhi townsite as layed out by Prof. John W. Gregg of the University of California.** BANC PIC 1966.033:Album 1:001--fALB  <ark:/13030/tf3c60078j>

**No. 17. Station, store and old ranch house on Delhi townsite when purchased by State.** BANC PIC 1966.033:Album 1:002--fALB  <ark:/13030/tf7k40099k>


**No. 55. Preparing the townsite land for planting.** BANC PIC 1966.033:Album 1:003--fALB  <ark:/13030/tf709nb61c>

**No. 50. Houses on the Delhi townsite.** BANC PIC 1966.033:Album 1:004--fALB  <ark:/13030/tf8n39p3zt>

**No. 29. View of warehouse, blacksmith shop and concrete pipe factory, Delhi townsite.** BANC PIC 1966.033:Album 1:005--fALB  <ark:/13030/tf7s2009jh>


**No. 40. Delhi townsite warehouse and lumber yard.**  
BANC PIC 1966.033:Album 1:006--fALB  <ark:/13030/tf6v19p2qd>

**No. 10. Hollow tile walls of office building.** BANC PIC 1966.033:Album 1:007--fALB  <ark:/13030/tf4r29p1g1>

**No. 35. Staff house, Delhi townsite.** BANC PIC 1966.033:Album 1:008--fALB  <ark:/13030/tf267nb33g>


**No. 65. Group of farm laborers, Second Unit, Delhi.**  
BANC PIC 1966.033:Album 1:009--fALB  <ark:/13030/tf2s2006tn>

**No. 54. Staff houses on Delhi townsite.** BANC PIC 1966.033:Album 1:010--fALB  <ark:/13030/tf7t1nb6zk>


**No. 51. Living room and dining room in superintendent's house.**  
BANC PIC 1966.033:Album 1:011--fALB  <ark:/13030/tf909nb7hq>


**No. 53. 30" cement pipe in the pipe yard.** BANC PIC 1966.033:Album 1:012--fALB  <ark:/13030/tf0g5005mg>

**No. 34. The Brubaker pipe machine in operation.** BANC PIC 1966.033:Album 1:013--fALB  <ark:/13030/tf429007cf>



















**No. 32. General interior view of the concrete pipe factory.**  
BANC PIC 1966.033:Album 1:014--fALB  <ark:/13030/tf5k4008z9>

**No. 33. Overhead carrier used to transport pipe from the pipe machine to the yards.**  
BANC PIC 1966.033:Album 1:015--fALB  <ark:/13030/tf2489n9jx>













**No. 44. Blacksmith and carpenter shop.** BANC PIC 1966.033:Album 1:016--fALB  <ark:/13030/tf0r29n82h>


**No. 43. Removing the inside core to 30" concrete pipe mold.**  
BANC PIC 1966.033:Album 1:017--fALB  <ark:/13030/tf8x0nb7sf>

- No. 48. Air tamper at work in cement pipe factory.** BANC PIC 1966.033:Album 1:018--fALB  
[ark:/13030/tf2489n9kf](https://nnparks.org/ark:/13030/tf2489n9kf)
- No. 46. Corner of colony warehouse, irrigation gates in the foreground.**  
 BANC PIC 1966.033:Album 1:019--fALB [ark:/13030/tf8p30101h](https://nnparks.org/ark:/13030/tf8p30101h)
- No. 49. Corner of colony warehouse, irrigation gates in the foreground.**  
 BANC PIC 1966.033:Album 1:020--fALB [ark:/13030/tf9b69p468](https://nnparks.org/ark:/13030/tf9b69p468)
- No. 45. Unloading gravel at Delhi for roads.** BANC PIC 1966.033:Album 1:021--fALB [ark:/13030/tf467nb4s5](https://nnparks.org/ark:/13030/tf467nb4s5)
- No. 47. Leveling land on Delhi townsite.** BANC PIC 1966.033:Album 1:022--fALB [ark:/13030/tf3v19p0nq](https://nnparks.org/ark:/13030/tf3v19p0nq)
- No. 1. Grape cuttings being unloaded in the field for planting in the nursery.**  
 BANC PIC 1966.033:Album 1:023--fALB [ark:/13030/tf1b69n915](https://nnparks.org/ark:/13030/tf1b69n915)
- No. 16. Planting cuttings in the nursery.** BANC PIC 1966.033:Album 1:024--fALB [ark:/13030/tf487006z2](https://nnparks.org/ark:/13030/tf487006z2)
- No. 3. General View of vine nursery.** BANC PIC 1966.033:Album 1:025--fALB [ark:/13030/tf6v19p2rx](https://nnparks.org/ark:/13030/tf6v19p2rx)
- No. 4. Best 75 tractor and Schmeiser Leveller at work on Allotment No. 120.**  
 BANC PIC 1966.033:Album 1:026--fALB [ark:/13030/tf6j49p33m](https://nnparks.org/ark:/13030/tf6j49p33m)
- No. 15. Force of men planting grape cuttings in the nursery.**  
 BANC PIC 1966.033:Album 1:027--fALB [ark:/13030/tf6b69p1z8](https://nnparks.org/ark:/13030/tf6b69p1z8)
- No. 19. Close up view of Nursery planting.** BANC PIC 1966.033:Album 1:028--fALB [ark:/13030/tf6j49p344](https://nnparks.org/ark:/13030/tf6j49p344)
- No. 24. George Kreutzer and a group of prospective settlers looking over map of first opening.** BANC PIC 1966.033:Album 1:029--fALB [ark:/13030/tf4f59p1j3](https://nnparks.org/ark:/13030/tf4f59p1j3)
- No. 9. Preparing the foundation of the warehouse.** BANC PIC 1966.033:Album 1:030--fALB  
[ark:/13030/tf867nb6rv](https://nnparks.org/ark:/13030/tf867nb6rv)
- No. 7. General view of undeveloped land in its native state. (Poultry farms -- 129-130-131)** BANC PIC 1966.033:Album 1:031--fALB [ark:/13030/tf4580076h](https://nnparks.org/ark:/13030/tf4580076h)
- No. 39. Bean Crop, August, 1920. Delhi State Land Settlement.**  
 BANC PIC 1966.033:Album 1:032--fALB [ark:/13030/tf6f59p392](https://nnparks.org/ark:/13030/tf6f59p392)
- No. 20. Corn Crop, August, 1920. Delhi State Land Settlement.**  
 BANC PIC 1966.033:Album 1:033--fALB [ark:/13030/tf029004tg](https://nnparks.org/ark:/13030/tf029004tg)
- No. 18. Levelling land for grapes on Allotment 143.**  
 BANC PIC 1966.033:Album 1:034--fALB [ark:/13030/tf3n39p07z](https://nnparks.org/ark:/13030/tf3n39p07z)
- No. 22. Levelling land on Allotment No. 142.** BANC PIC 1966.033:Album 1:035--fALB [ark:/13030/tf6r29p2hn](https://nnparks.org/ark:/13030/tf6r29p2hn)
- No. 23. Putting down a 12" cased wall on the nursery block.**  
 BANC PIC 1966.033:Album 1:036--fALB [ark:/13030/tf809nb6v3](https://nnparks.org/ark:/13030/tf809nb6v3)
- No. 12. Farm house and garage on Allotment 115.** BANC PIC 1966.033:Album 1:037--fALB  
[ark:/13030/tf9c6010tr](https://nnparks.org/ark:/13030/tf9c6010tr)
- No. 2. Farm Laborer's house on Allotment No. 2.** BANC PIC 1966.033:Album 1:038--fALB  
[ark:/13030/tf158005h8](https://nnparks.org/ark:/13030/tf158005h8)
- No. 13. Farm Laborer's house on Allotment No. 19.**  
 BANC PIC 1966.033:Album 1:039--fALB [ark:/13030/tf6k4009dt](https://nnparks.org/ark:/13030/tf6k4009dt)
- No. 21. Farm Laborer's house No. 21.** BANC PIC 1966.033:Album 1:040--fALB [ark:/13030/tf7w1010d6](https://nnparks.org/ark:/13030/tf7w1010d6)
- No. 5. Farm Laborer's house on Allotment No. 17.** BANC PIC 1966.033:Album 1:041--fALB  
[ark:/13030/tf3m3nb434](https://nnparks.org/ark:/13030/tf3m3nb434)
- No. 6. Farm Laborer's house on allotment No. 6.** BANC PIC 1966.033:Album 1:042--fALB  
[ark:/13030/tf5v19p1t5](https://nnparks.org/ark:/13030/tf5v19p1t5)
- No. 14. Temporary House to be used as garage later on, Allotment No. 15.**  
 BANC PIC 1966.033:Album 1:043--fALB [ark:/13030/tf9f59p4ch](https://nnparks.org/ark:/13030/tf9f59p4ch)
- No. 8. Farm house on Allotment No. 114.** BANC PIC 1966.033:Album 1:044--fALB [ark:/13030/tf1779n8qc](https://nnparks.org/ark:/13030/tf1779n8qc)
- No. 11. House on Farm Laborer's allotment No. 4.** BANC PIC 1966.033:Album 1:045--fALB  
[ark:/13030/tf6w1009c8](https://nnparks.org/ark:/13030/tf6w1009c8)
- No. 27. Farm Laborer's house on Allotment No. 21.**  
 BANC PIC 1966.033:Album 1:046--fALB [ark:/13030/tf8v19p3t2](https://nnparks.org/ark:/13030/tf8v19p3t2)

- No. 28. Farm laborer's house on allotment No. 19.** BANC PIC 1966.033:Album 1:047--fALB  <ark:/13030/tf5x0nb5hd>
- No. 30. House on Allotment No. 27.** BANC PIC 1966.033:Album 1:048--fALB  <ark:/13030/tf2b69n8vd>
- No. 36. House on Allotment No. 24.** BANC PIC 1966.033:Album 1:049--fALB  <ark:/13030/tf1199n9kg>
- No. 31. House on Allotment No. 28.** BANC PIC 1966.033:Album 1:050--fALB  <ark:/13030/tf7q2nb6mr>
- No. 42. General View of Farm laborer's allotments. Nos. 23, 24, and 25.**  
BANC PIC 1966.033:Album 1:051--fALB  <ark:/13030/tf329006b4>
- [house and two men]** BANC PIC 1966.033:Album 1:052--fALB  <ark:/13030/tf0r29n831>
- [house and windmill]** BANC PIC 1966.033:Album 1:053--fALB  <ark:/13030/tf709nb62w>
- [building and two men]** BANC PIC 1966.033:Album 1:054--fALB  <ark:/13030/tf7q50100c>
- [house and two men]** BANC PIC 1966.033:Album 1:055--fALB  <ark:/13030/tf258005z9>
- No. 59. Sheep feeding on rye stubble, Delhi Colony.**  
BANC PIC 1966.033:Album 1:056--fALB  <ark:/13030/tf1t1nb2zs>
- No. 58. Putting in grain on 1000 acre tract not yet opened up.**  
BANC PIC 1966.033:Album 1:057--fALB  <ark:/13030/tf587007ts>
- No. 60. Hog pen and chicken yard on Allotment #138 belonging to Fred Worthington.**  
BANC PIC 1966.033:Album 1:058--fALB  <ark:/13030/tf6p3008kk>
- No. 61. Farm layout on Allotment #138, Fred Worthington.**  
BANC PIC 1966.033:Album 1:059--fALB  <ark:/13030/tf367nb3ms>
- No. 57. Temporary shelter on Allotment 142, Mr. Lorang.**  
BANC PIC 1966.033:Album 1:060--fALB  <ark:/13030/tf2f59p09c>
- No. 56. Professor F. T. Bioletti of the Univ. of California giving a vine pruning demonstration on Allotment #109, Delhi.** BANC PIC 1966.033:Album 1:061--fALB  <ark:/13030/tf4r29p1hj>
- No. 64. Group of farm laborers, Second Unit, Delhi.**  
BANC PIC 1966.033:Album 1:062--fALB  <ark:/13030/tf8r29p3pb>
- "Erected for Mr. Paul Dougherty, Allotment 229, Delhi State Land Settlement, 1920."**  
BANC PIC 1966.033:Album 1:063--fALB  <ark:/13030/tf2k4006r9>
- "Farmstead Layout for Mr. D. L. Shuman, Allotment 250, Delhi State Land Settlement, 1920, Scale 32'=1".** BANC PIC 1966.033:Album 1:064--fALB  <ark:/13030/tf038nb1qs>

## Album 2







- No. 67. Chief of the Division of Land Settlement with the superintendents of Durham & Delhi.** BANC PIC 1966.033:Album 2:001--fALB  <ark:/13030/tf309nb3s2>
- No. 66. Members of the LAND SETTLEMENT DIVISION and visitors of the colony, August 1921.** BANC PIC 1966.033:Album 2:002--fALB  <ark:/13030/tf2s2006v5>
- No. 85. Breaking ground for Community Hall, July 15, 1921.**  
BANC PIC 1966.033:Album 2:003--fALB  <ark:/13030/tf429007dz>
- No. 92. Wilson Hall.** BANC PIC 1966.033:Album 2:004--fALB  <ark:/13030/tf6s20093q>
- No. 76. Laying foundation for Delhi Community Hall with Delhi Grammar School in distance.** BANC PIC 1966.033:Album 2:005--fALB  <ark:/13030/tf6870094q>
- No. 73. Blacksmith shop, August 1921.** BANC PIC 1966.033:Album 2:006--fALB  <ark:/13030/tf3s2007vz>
- No. 72. Office, State Land Settlement Board.** BANC PIC 1966.033:Album 2:007--fALB  <ark:/13030/tf0779n8qf>
- No. 69. Delhi Lumber Yard, August 1921.** BANC PIC 1966.033:Album 2:008--fALB  <ark:/13030/tf5c6008js>
- No. 68. Blacksmith shop, Delhi, August 1921.** BANC PIC 1966.033:Album 2:009--fALB  <ark:/13030/tf300006qq>
- No. 70. General View from Headquarters, Delhi.** BANC PIC 1966.033:Album 2:010--fALB  <ark:/13030/tf7199p2t1>
- No. 88. Farm laborer's block half way between Delhi and Ballico, August 1921.**  
BANC PIC 1966.033:Album 2:011--fALB  <ark:/13030/tf3x0nb3rf>
- No. 56 (also v. 1:61)** BANC PIC 1966.033:Album 2:012--fALB  <ark:/13030/tf0j49n8v3>

- 
- No. 89. Turning on the water, August 1921.** BANC PIC 1966.033:Album 2:013--fALB   
<ark:/13030/13030tf909nb7j7>
- No. 90. Entrance to home, Delhi.** BANC PIC 1966.033:Album 2:014--fALB   
<ark:/13030/13030tf609nb544>
- No. 98. Farm laborer's home, August 1921.** BANC PIC 1966.033:Album 2:015--fALB   
<ark:/13030/13030tf6j49p35n>
- No. 91. Farm home with area planted to vineyard, 1921.**  
BANC PIC 1966.033:Album 2:016--fALB   
<ark:/13030/13030tf18700636>
- No. 96. Method of irrigation, August 1921.** BANC PIC 1966.033:Album 2:017--fALB   
<ark:/13030/13030tf809nb6wm>
- No. 94. Sweet potato patch, August 1921.** BANC PIC 1966.033:Album 2:018--fALB   
<ark:/13030/13030tf8r29p3qv>
- No. 93. Allotment planted to peanuts, August 1921.**  
BANC PIC 1966.033:Album 2:019--fALB   
<ark:/13030/13030tf4779p0d7>
- No. 97. Farm laborer's block, crops--beans and sweet potatoes, August 1921.**  
BANC PIC 1966.033:Album 2:020--fALB   
<ark:/13030/13030tf7d5nb6c5>
- No. 86. Sweet potato patch, August 1921.** BANC PIC 1966.033:Album 2:021--fALB   
<ark:/13030/13030tf5n39p1vc>
- No. 87. Farm laborer's allotment, August 1921.** BANC PIC 1966.033:Album 2:022--fALB   
<ark:/13030/13030tf2h4nb3nz>
- No. 71. Milo maize, August 1921.** BANC PIC 1966.033:Album 2:023--fALB   
<ark:/13030/13030tf7199p2vj>
- No. 75. Vacation time, Delhi.** BANC PIC 1966.033:Album 2:024--fALB   
<ark:/13030/13030tf7199p2w2>
- No. 79. Rabbits, Bailey allotment** BANC PIC 1966.033:Album 2:025--fALB   
<ark:/13030/13030tf0n39n87f>
- No. 95. Toggenberg goats, August 1921.** BANC PIC 1966.033:Album 2:026--fALB   
<ark:/13030/13030tf1199n9m0>
- No. 83. Watermelon patch. August 1921.** BANC PIC 1966.033:Album 2:027--fALB   
<ark:/13030/13030tf2t1nb2jw>
- No. 84. Canal at heading, August 1921.** BANC PIC 1966.033:Album 2:028--fALB   
<ark:/13030/13030tf7c6009hc>
- No. 74. Rabbits, Bailey allotment.** BANC PIC 1966.033:Album 2:029--fALB   
<ark:/13030/13030tf1n39n96q>
- No. 80. Davis cow.** BANC PIC 1966.033:Album 2:030--fALB   
<ark:/13030/13030tf4d5nb476>
- No. 100. Officials at Dedication of Community Hall.**  
BANC PIC 1966.033:Album 2:031--fALB   
<ark:/13030/13030tf1b69n92p>
- No. 101. Interior view of Community Hall** BANC PIC 1966.033:Album 2:032--fALB   
<ark:/13030/13030tf6199p1nn>
- No. 102. Fireplace in dining room of Wilson Hall.** BANC PIC 1966.033:Album 2:033--fALB  
 <ark:/13030/13030tf2q2nb351>
- No. 103. Automobiles parked on townsite.** BANC PIC 1966.033:Album 2:034--fALB   
<ark:/13030/13030tf5w1008p4>
- No. 104. Another view of automobiles on townsite.**  
BANC PIC 1966.033:Album 2:035--fALB   
<ark:/13030/13030tf029004v0>
- No. 134. Wilson Hall, Delhi.** BANC PIC 1966.033:Album 2:036--fALB   
<ark:/13030/13030tf4r29p1j2>
- No. 105. Watermelon feed at Delhi, Sept. 29, 1921.**  
BANC PIC 1966.033:Album 2:037--fALB   
<ark:/13030/13030tf6n39p2s4>
- No. 106. Preparing sweet potatoes for barbecue.** BANC PIC 1966.033:Album 2:038--fALB  
 <ark:/13030/13030tf5w1008qn>
- No. 107. Barbecuing meat for 2300 people.** BANC PIC 1966.033:Album 2:039--fALB   
<ark:/13030/13030tf6p3008m3>
- No. 108. Delhi Grocery Co.** BANC PIC 1966.033:Album 2:040--fALB   
<ark:/13030/13030tf387006q4>
- No. 109. Farm home, Delhi.** BANC PIC 1966.033:Album 2:041--fALB   
<ark:/13030/13030tf8m3nb6wj>
- No. 110. [No caption]** BANC PIC 1966.033:Album 2:042--fALB   
<ark:/13030/13030tf7870097k>
- No. 111. Delhi Grammar School** BANC PIC 1966.033:Album 2:043--fALB   
<ark:/13030/13030tf000004b4>
-












- No. 112. Sept. 29, 1921, Fourth cutting of alfalfa planted Feb 1., 1921.**  
BANC PIC 1966.033:Album 2:044--fALB <ark:/13030/tf500007p9>
- No. 113. Recess time, Delhi Grammar School** BANC PIC 1966.033:Album 2:045--fALB <ark:/13030/tf9k401188>
- No. 114. First Grade, Delhi.** BANC PIC 1966.033:Album 2:046--fALB <ark:/13030/tf200005mc>
- No. 115. Exterior view of Wilson Hall.** BANC PIC 1966.033:Album 2:047--fALB <ark:/13030/tf5489p1qd>
- No. 116. Automobiles attending dedication of Wilson Hall, Sept. 29, 1921.**  
BANC PIC 1966.033:Album 2:048--fALB <ark:/13030/tf1r29n97w>
- No. 117. Crop of alfalfa on Delhi colony, Sept. 29, 1921.**  
BANC PIC 1966.033:Album 2:049--fALB <ark:/13030/tf238nb27n>
- No. 118. Cutting alfalfa, Delhi.** BANC PIC 1966.033:Album 2:050--fALB <ark:/13030/tf3g5007ht>
- No. 119. Farm home under construction with alfalfa in the foreground.**  
BANC PIC 1966.033:Album 2:051--fALB <ark:/13030/tf3r29p0fq>
- [men and mules in field]** BANC PIC 1966.033:Album 2:052--fALB <ark:/13030/tf0b69n86z>
- [man in field]** BANC PIC 1966.033:Album 2:053--fALB <ark:/13030/tf7j49p3rr>
- [field]** BANC PIC 1966.033:Album 2:054--fALB <ark:/13030/tf500007qt>
- No. 124. Phillips cling peaches 2 yrs. old, corn between rows. Allotment E. E. Wayman, Delhi, July 24, 1922.** BANC PIC 1966.033:Album 2:055--fALB <ark:/13030/tf4t1nb52q>
- No. 135. Office of Vocational Training Board, Delhi.**  
BANC PIC 1966.033:Album 2:056--fALB <ark:/13030/tf767nb6q1>
- No. 125. Son of settler E. H. Lehman irrigation on allotment of E. E. Wayman, Delhi, July 24, 1922.** BANC PIC 1966.033:Album 2:057--fALB <ark:/13030/tf7d5nb6dp>
- No. 132. Tile Yard, Delhi.** BANC PIC 1966.033:Album 2:058--fALB <ark:/13030/tf7v19p35x>
- No. 150. Dwelling Ralph Doughty-- allot. 230--garage built 1 yr. ago--front unit just completed--July 1922.** BANC PIC 1966.033:Album 2:059--fALB <ark:/13030/tf829010fs>
- No. 136. Bulletins in Vocational Training Board Office.**  
BANC PIC 1966.033:Album 2:060--fALB <ark:/13030/tf45800771>
- No. 120. Boys Club Calf--Richard Hull, Jr.** BANC PIC 1966.033:Album 2:061--fALB <ark:/13030/tf8c601085>
- No. 139. Community bull De Kol Patty** BANC PIC 1966.033:Album 2:062--fALB <ark:/13030/tf9x0nb7zb>
- No. 82. Young bull.** BANC PIC 1966.033:Album 2:063--fALB <ark:/13030/tf4k4007rd>
- No. 127. Holsteins in barn yard - allot. M. Widener** BANC PIC 1966.033:Album 2:064--fALB <ark:/13030/tf200005nw>
- No. 126. Corn grown for silage.** BANC PIC 1966.033:Album 2:065--fALB <ark:/13030/tf387006rn>
- No. 129. Poultry house R. M. Hocker, July 24, 1922.**  
BANC PIC 1966.033:Album 2:066--fALB <ark:/13030/tf8k40110t>
- No. 153. Young bull - property of W. A. Waddelow.** BANC PIC 1966.033:Album 2:067--fALB <ark:/13030/tf6r29p2j5>
- No. 121. Alfalfa and buildings of H. Leffler farm** BANC PIC 1966.033:Album 2:068--fALB <ark:/13030/tf4199p017>
- No. 155. Temporary dwelling, W. W. Culbertson.** BANC PIC 1966.033:Album 2:069--fALB <ark:/13030/tf7489p339>
- No. 141. Temporary dwelling house, poultry house type--allotment F. Kretz**  
BANC PIC 1966.033:Album 2:070--fALB <ark:/13030/tf896nb7kd>
- No. 128. Flower bed-- Home R. M. Hocker** BANC PIC 1966.033:Album 2:071--fALB <ark:/13030/tf2m3nb2bg>
- No. 130. Two yr. old Thompson seedless grapes-- allot. J. P. Wymer**  
BANC PIC 1966.033:Album 2:072--fALB <ark:/13030/tf7d5nb6f6>
- No. 122. Grape irrigation--1 yr. old Thompson seedless grapes on allotment E. E. Wayman** BANC PIC 1966.033:Album 2:073--fALB <ark:/13030/tf1k400546>
- No. 145. General view looking north from Ballico townsite.**  
BANC PIC 1966.033:Album 2:074--fALB <ark:/13030/tf709nb63d>























**No. 144. General view looking south from Ballico townsite.**BANC PIC 1966.033:Album 2:075--fALB  <ark:/13030/tf6199p1p5>**No. 143. Bellico station on Santa Fe** BANC PIC 1966.033:Album 2:076--fALB <ark:/13030/tf3g5007jb>**Overflow surge in Conway Ditch** BANC PIC 1966.033:Album 2:077--fALB <ark:/13030/tf6199p1qp>**Constructing capped Stands in Pipe Yard** BANC PIC 1966.033:Album 2:078--fALB <ark:/13030/tf1779n8rw>**Typical pumping plant - Turbine pumping from well**BANC PIC 1966.033:Album 2:079--fALB  <ark:/13030/tf8n39p40t>**Laying 20" pipe--preparing to cover reinforced joint**BANC PIC 1966.033:Album 2:080--fALB  <ark:/13030/tf5199p174>**One of 13 orchard stands running simultaneously, irrigating a young vineyard on Delhi Colony. Several of these have been installed** BANC PIC 1966.033:Album 2:081--fALB <ark:/13030/tf938nb7r0>**Installation of two overflow spills. Capped diversion chamber in foreground**BANC PIC 1966.033:Album 2:082--fALB  <ark:/13030/tf4v19p1f5>**Irrigation, Delhi** BANC PIC 1966.033:Album 2:083--fALB  <ark:/13030/tf3z09p0zs>**Young vineyard, Delhi** BANC PIC 1966.033:Album 2:084--fALB  <ark:/13030/tf2p3005s0>**Album 3****No. 187 ["Wilson Hall - Gift of Edgar M. Wilson of San Francisco. Wilson Hall typifies the neighborhood spirit wherein ...** BANC PIC 1966.033:Album 3:001--fALB <ark:/13030/tf8j49p3p1>**Full title**

No. 187 ["Wilson Hall - Gift of Edgar M. Wilson of San Francisco. Wilson Hall typifies the neighborhood spirit wherein men are social beings rather than machines, dwell in homes not laboratories, and lead the old town meeting out into the service of the new economic democracy. From the beginnings of human civilization, the irrigation trench, in Egypt and Babylonia, taught men to work together. Today history is written in terms of such works as the hospital, the library, the church and the schools. Joint credit, security of life, and community health have laid the basis of a cooperation, rich in sympathy and keen to serve. For what is a man profited, if he shall gain the whole world and lose his own soul? -- Benj. [Benjamin] I. Wheeler, March, 1922."]

**No. 163. Exhibit Model of Delhi State Land Settlement**BANC PIC 1966.033:Album 3:002--fALB  <ark:/13030/tf0n39n88z>**No. 177. Irrigation Exhibit** BANC PIC 1966.033:Album 3:003--fALB  <ark:/13030/tf0779n8hz>**No. 178. Land Settlement Board Exhibit** BANC PIC 1966.033:Album 3:004--fALB <ark:/13030/tf6p3008nm>**No. 174. Melon Feed, Delhi Fair, Sept. 1922** BANC PIC 1966.033:Album 3:005--fALB <ark:/13030/tf3d5nb319>**No. 182. Dahlia Exhibit, Delhi Fair, Sept. 1922.** BANC PIC 1966.033:Album 3:006--fALB <ark:/13030/tf9z09p4qz>**No. 179. Prize holstein dairy cow** BANC PIC 1966.033:Album 3:007--fALB <ark:/13030/tf2z09n9b2>**No. 175. General Exterior view, Delhi Community Fair, Sept. 15, 1922**BANC PIC 1966.033:Album 3:008--fALB  <ark:/13030/tf7r29p49t>**No. 167. A portion of the poultry exhibit, Delhi Fair**BANC PIC 1966.033:Album 3:009--fALB  <ark:/13030/tf6q2nb625>**No. 171. Holstein calves** BANC PIC 1966.033:Album 3:010--fALB  <ark:/13030/tf9n39p47r>**No. 168. Boys' Club Calves** BANC PIC 1966.033:Album 3:011--fALB  <ark:/13030/tf2870067k>**No. 180. Dairy cows, first & second prize, Delhi Community Fair**BANC PIC 1966.033:Album 3:012--fALB  <ark:/13030/tf2w1006zc>**No. 169. Young Community bull** BANC PIC 1966.033:Album 3:013--fALB <ark:/13030/tf2489n9mz>**No. 173. Calves** BANC PIC 1966.033:Album 3:014--fALB  <ark:/13030/tf1489n9jm>

- No. 176. Prof. True of the University judging horses,--Delhi**  
BANC PIC 1966.033:Album 3:015--fALB [ark:/13030/tf700009kb](https://n2t.org/ark:/13030/tf700009kb)
- No. 183. Black stallion - 2nd prize Delhi Community Fair, Sept. 1922**  
BANC PIC 1966.033:Album 3:016--fALB [ark:/13030/tf8w10109z](https://n2t.org/ark:/13030/tf8w10109z)
- No. 181. Horses, Delhi Fair** BANC PIC 1966.033:Album 3:017--fALB [ark:/13030/tf2v19p0f2](https://n2t.org/ark:/13030/tf2v19p0f2)
- No. 161. Exhibit of Paul & May Dougherty** BANC PIC 1966.033:Album 3:018--fALB [ark:/13030/tf1n39n977](https://n2t.org/ark:/13030/tf1n39n977)
- No. 160. Exhibit of peaches & grapes** BANC PIC 1966.033:Album 3:019--fALB [ark:/13030/tf0s2005mf](https://n2t.org/ark:/13030/tf0s2005mf)
- No. 159. Exhibit--melons, pumpkins, squash, corn, Delhi Fair**  
BANC PIC 1966.033:Album 3:020--fALB [ark:/13030/tf0q2nb1j4](https://n2t.org/ark:/13030/tf0q2nb1j4)
- No. 162. Exhibit melons & squash--the six watermelons on the right came from a single vine** BANC PIC 1966.033:Album 3:021--fALB [ark:/13030/tf6j49p365](https://n2t.org/ark:/13030/tf6j49p365)
- No. 172. Tokay grapes from 1 yr. old vine. Wm. Girdwood. allot. 200**  
BANC PIC 1966.033:Album 3:022--fALB [ark:/13030/tf1h4nb1zb](https://n2t.org/ark:/13030/tf1h4nb1zb)
- No. 170. Grape and peach exhibit** BANC PIC 1966.033:Album 3:023--fALB [ark:/13030/tf1k40055q](https://n2t.org/ark:/13030/tf1k40055q)
- No. 165. Delhi Little Ones-- The pumpkin on the right weighs 111 lbs. The other, a "Crown", weighs 92 lbs.** BANC PIC 1966.033:Album 3:024--fALB [ark:/13030/tf7199p2xk](https://n2t.org/ark:/13030/tf7199p2xk)
- No. 158. Exhibit by Robert Berger, farm laborer, Delhi**  
BANC PIC 1966.033:Album 3:025--fALB [ark:/13030/tf4d5nb48g](https://n2t.org/ark:/13030/tf4d5nb48g)
- No. 164. Farm laborers' exhibits. Delhi Fair** BANC PIC 1966.033:Album 3:026--fALB [ark:/13030/tf829010g9](https://n2t.org/ark:/13030/tf829010g9)
- No. 186. Subdivisional plan of Delhi showing third and fourth units**  
BANC PIC 1966.033:Album 3:027--fALB [ark:/13030/tf038nb1r9](https://n2t.org/ark:/13030/tf038nb1r9)
- No. 185. Ballico townsite** BANC PIC 1966.033:Album 3:028--fALB [ark:/13030/tf9q2nb7nc](https://n2t.org/ark:/13030/tf9q2nb7nc)
- No. 184. Delhi Station, Southern Pacific Railway** BANC PIC 1966.033:Album 3:029--fALB [ark:/13030/tf85801038](https://n2t.org/ark:/13030/tf85801038)
- No. 156. Dwelling and garden, Oscar A. Hill, July 1922**  
BANC PIC 1966.033:Album 3:030--fALB [ark:/13030/tf0g5005n0](https://n2t.org/ark:/13030/tf0g5005n0)
- No. 154. Duroc Jersey boar, property W. A. Waddelow**  
BANC PIC 1966.033:Album 3:031--fALB [ark:/13030/tf887010k5](https://n2t.org/ark:/13030/tf887010k5)
- No. 149. Allotment of S. G. Kerr, beans & corn** BANC PIC 1966.033:Album 3:032--fALB [ark:/13030/tf9r29p4kk](https://n2t.org/ark:/13030/tf9r29p4kk)
- No. 142. Temporary dwelling and poultry house allot. Harry Kuhlman**  
BANC PIC 1966.033:Album 3:033--fALB [ark:/13030/tf300006r7](https://n2t.org/ark:/13030/tf300006r7)
- No. 146. David C. Peters barn with D. L. Schuman barn wing in the distance**  
BANC PIC 1966.033:Album 3:034--fALB [ark:/13030/tf4v19p1gp](https://n2t.org/ark:/13030/tf4v19p1gp)
- No. 166. Prof. True (second from left in foreground) judging livestock**  
BANC PIC 1966.033:Album 3:035--fALB [ark:/13030/tf400007ng](https://n2t.org/ark:/13030/tf400007ng)
- No. 81. Heifers belong to Mr. Woods** BANC PIC 1966.033:Album 3:036--fALB [ark:/13030/tf700009mv](https://n2t.org/ark:/13030/tf700009mv)
- No. 123. Apricot orchard 2 yrs. old--sweet potatoes between rows. Allotment E. E. Wayman** BANC PIC 1966.033:Album 3:037--fALB [ark:/13030/tf9x0nb80b](https://n2t.org/ark:/13030/tf9x0nb80b)
- No. 131. Sweet potatoes on allot. A. Aguirre** BANC PIC 1966.033:Album 3:038--fALB [ark:/13030/tf4z09p15p](https://n2t.org/ark:/13030/tf4z09p15p)
- No. 148. General view, University experimental farm orchard, July 1922**  
BANC PIC 1966.033:Album 3:039--fALB [ark:/13030/tf2b69n8wx](https://n2t.org/ark:/13030/tf2b69n8wx)
- No. 137. General view of poultry farms, west townsite**  
BANC PIC 1966.033:Album 3:040--fALB [ark:/13030/tf5779p28f](https://n2t.org/ark:/13030/tf5779p28f)
- No. 140. Brown Bros. Farmstead, Delhi** BANC PIC 1966.033:Album 3:041--fALB [ark:/13030/tf6t1nb5s6](https://n2t.org/ark:/13030/tf6t1nb5s6)
- No. 151. Farmhouse allotment 235, O. W. Shattuck**  
BANC PIC 1966.033:Album 3:042--fALB [ark:/13030/tf7p301016](https://n2t.org/ark:/13030/tf7p301016)
- No. 157. Group of visitors on hotel veranda at Ballico, July 1922**  
BANC PIC 1966.033:Album 3:043--fALB [ark:/13030/tf096nb15t](https://n2t.org/ark:/13030/tf096nb15t)
- No. 133. Close-up of mantled and dismantled valves**  
BANC PIC 1966.033:Album 3:044--fALB [ark:/13030/tf0v19n9fb](https://n2t.org/ark:/13030/tf0v19n9fb)

- 
- No. 188. Photograph taken when exservice men from Rough and Ready Island visited the colony at Delhi. August 5, 1922** BANC PIC 1966.033:Album 3:045--fALB   
<ark:/13030/tf067nb1hb>
- No. 189. Photograph taken when exservice men from Rough and Ready Island visited the colony at Delhi. August 5, 1922** BANC PIC 1966.033:Album 3:046--fALB   
<ark:/13030/tf8k40111b>
- No. 190. Photograph taken when exservice men from Rough and Ready Island visited the colony at Delhi. August 5, 1922** BANC PIC 1966.033:Album 3:047--fALB   
<ark:/13030/tf4n39p0z4>
- No. 191. Tree Planting along highway at Delhi - January, 1923**  
BANC PIC 1966.033:Album 3:048--fALB   
<ark:/13030/tf5q2nb590>
- No. 192. Tree Planting along highway at Delhi - January 1923.**  
BANC PIC 1966.033:Album 3:049--fALB   
<ark:/13030/tf796nb64w>
- Don Pedro Dam - General view from downstream** BANC PIC 1966.033:Album 3:050--fALB  
  
<ark:/13030/tf6489p1wx>
- Don Pedro Dam - Upstream face from North - Nov. 14, 1922**  
BANC PIC 1966.033:Album 3:051--fALB   
<ark:/13030/tf9v19p4jq>
- No. 194. Headwaters of Merced river** BANC PIC 1966.033:Album 3:052--fALB   
<ark:/13030/tf396nb31n>
- No. 193. Flag raising by the American Legion at community Hall. Feb. 24, 1923**  
BANC PIC 1966.033:Album 3:053--fALB   
<ark:/13030/tf1f59n99z>
- No. 195. Loading grapes from the Delhi state settlement, August 14, 1923**  
BANC PIC 1966.033:Album 3:054--fALB   
<ark:/13030/tf0n39n89g>
- No. 196. Peach orchard owned by Mr. Ruhl, allotment 227. Picture taken Aug. 14, 1923 - trees planted Jan. 1922** BANC PIC 1966.033:Album 3:055--fALB   
<ark:/13030/tf6x0nb6c4>
- No. 197. Southern Pacific Train stopping at Delhi station, August 14, 1923**  
BANC PIC 1966.033:Album 3:056--fALB   
<ark:/13030/tf8z09p49f>
- No. 198. Making hay on allotment 214 owned by Mr. Hull, August 14, 1923**  
BANC PIC 1966.033:Album 3:057--fALB   
<ark:/13030/tf9199p4tm>
- No. 199. Mr. Batterman and two of his German police dogs, allot. 145. Mr. Batterman has 100 acres in fruit** BANC PIC 1966.033:Album 3:058--fALB   
<ark:/13030/tf6d5nb5p1>
- No. 201. Alfalfa planted April 1923 - picture taken August 14, 1923**  
BANC PIC 1966.033:Album 3:059--fALB   
<ark:/13030/tf8b69p3xb>
- No. 200. Blackeye beans on allotment 472 - August 14, 1923**  
BANC PIC 1966.033:Album 3:060--fALB   
<ark:/13030/tf1d5nb20p>
- No. 202. Alfalfa on Mr. Miser's place, allotment 201. Farm adviser's records show yield of over 10 tons to the acre on demonstration plots on this place**  
BANC PIC 1966.033:Album 3:061--fALB   
<ark:/13030/tf200005pd>
- No. 203. Mr. Sigel B. Warner's poultry farm, August 14, 1923**  
BANC PIC 1966.033:Album 3:062--fALB   
<ark:/13030/tf2r29p0nh>
- No. 204. Lee boys, allotment 207, August 14, 1923**  
BANC PIC 1966.033:Album 3:063--fALB   
<ark:/13030/tf1199n9nh>
- No. 205. Loading car with grapes, August 14, 1923**  
BANC PIC 1966.033:Album 3:064--fALB   
<ark:/13030/tf938nb7sh>
- No. 206. Mrs. Paul Dougherty feeding a flock of turkeys on allotment 229. August 14, 1923** BANC PIC 1966.033:Album 3:065--fALB   
<ark:/13030/tf3k400717>
- No. 207. Entrance to superintendent's house, Delhi townsite. August 14, 1923**  
BANC PIC 1966.033:Album 3:066--fALB   
<ark:/13030/tf2r29p0p1>
- No. 208. Some of Mr. Stoop's stock and uncompleted milk house on allotment 213, August 14, 1923** BANC PIC 1966.033:Album 3:067--fALB   
<ark:/13030/tf2n39n99k>
- No. 209. Sunflowers on allotment 430. August 14, 1923**  
BANC PIC 1966.033:Album 3:068--fALB   
<ark:/13030/tf6w1009ds>
- No. 210. Peach trees planted Jan. 1923. Picture taken August 14, 1923**  
BANC PIC 1966.033:Album 3:069--fALB   
<ark:/13030/tf1q2nb2kf>
- No. 211. Alfalfa on allotment 202 yields 10 tons to the acre. Picture taken August 14, 1923** BANC PIC 1966.033:Album 3:070--fALB   
<ark:/13030/tf509nb44b>
-

- 
- No. 212. Interplanting between young trees on 2 acre allotment belonging to Mr. Gaddy. August 14, 1923** BANC PIC 1966.033:Album 3:071--fALB [ark:/13030/tf2199n8h8](https://nnpa.ark:/13030/tf2199n8h8)
- No. 213. Fishing is good in the Merced river adjoining the Delhi settlement. August 14, 1923** BANC PIC 1966.033:Album 3:072--fALB [ark:/13030/tf609nb55n](https://nnpa.ark:/13030/tf609nb55n)
- No. 214. Packing grapes on allotment 119 belonging to Mr. Warner, August 14, 1923** BANC PIC 1966.033:Album 3:073--fALB [ark:/13030/tf78700983](https://nnpa.ark:/13030/tf78700983)
- No. 215. Fishing in Merced river adjoining Delhi state settlement, August 14, 1923** BANC PIC 1966.033:Album 3:074--fALB [ark:/13030/tf7t1nb70k](https://nnpa.ark:/13030/tf7t1nb70k)
- No. 216. 2-acre block owned by Mr. David Craig, August 14, 1923** BANC PIC 1966.033:Album 3:075--fALB [ark:/13030/tf0k4004q6](https://nnpa.ark:/13030/tf0k4004q6)
- No. 217. Dr. Mead's portrait hanging in library room of community hall, August 14, 1923** BANC PIC 1966.033:Album 3:076--fALB [ark:/13030/tf538nb4nr](https://nnpa.ark:/13030/tf538nb4nr)
- No. 218. Mr. Warner and some of his poultry, Aug. 14, 1923** BANC PIC 1966.033:Album 3:077--fALB [ark:/13030/tf1t1nb30s](https://nnpa.ark:/13030/tf1t1nb30s)
- No. 219. Packing grapes on the Harbin ranch, allotment 109, August 14, 1923** BANC PIC 1966.033:Album 3:078--fALB [ark:/13030/tf0j49n8wm](https://nnpa.ark:/13030/tf0j49n8wm)
- No. 220. Mr. Warner and some of his poultry. Aug. 14, 1923** BANC PIC 1966.033:Album 3:079--fALB [ark:/13030/tf4g5007v9](https://nnpa.ark:/13030/tf4g5007v9)
- No. 221. Temporary packing house on allotment 109 owned by Mr. Harbin, August 14, 1923** BANC PIC 1966.033:Album 3:080--fALB [ark:/13030/tf3489p0q9](https://nnpa.ark:/13030/tf3489p0q9)
- No. 222. 2-acre block owned by Mr. Berger, showing young trees interplanted with strawberries. Aug. 14, 1923** BANC PIC 1966.033:Album 3:081--fALB [ark:/13030/tf2g5005z8](https://nnpa.ark:/13030/tf2g5005z8)
- No. 223. River scene adjoining Delhi state settlement, August 14, 1923** BANC PIC 1966.033:Album 3:082--fALB [ark:/13030/tf1r29n98d](https://nnpa.ark:/13030/tf1r29n98d)
- No. 224. Mrs. Matt Williams and her daughter, allot. 245, showing utilization of poultry house as temporary living quarters. August 14, 1923** BANC PIC 1966.033:Album 3:083--fALB [ark:/13030/tf4d5nb497](https://nnpa.ark:/13030/tf4d5nb497)
- No. 225. Orchard planted Jan 1922 on allotment 336 owned by Mr. Yeager. Picture taken Aug 1923** BANC PIC 1966.033:Album 3:084--fALB [ark:/13030/tf2m3nb2c0](https://nnpa.ark:/13030/tf2m3nb2c0)
- No. 227. Loading grapes out of the field, allotment 118, August 14, 1923** BANC PIC 1966.033:Album 3:085--fALB [ark:/13030/tf7s2009k1](https://nnpa.ark:/13030/tf7s2009k1)
- No. 226. Purebred stock owned by Mr. Davies, allot. 237. August 14, 1923. March records of cow testing assns. reporting to Dept. of Agric. show one of Mr. Davies' cows as highest producing cow in state that month** BANC PIC 1966.033:Album 3:086--fALB [ark:/13030/tf909nb7kr](https://nnpa.ark:/13030/tf909nb7kr)
- No. 228. Rhode Island Reds owned by Mrs. Harbin, allot 109, August 14, 1923** BANC PIC 1966.033:Album 3:087--fALB [ark:/13030/tf387006s5](https://nnpa.ark:/13030/tf387006s5)
- No. 229. Dairy herd owned by Jim Braden, allotment 238, August 14, 1923** BANC PIC 1966.033:Album 3:088--fALB [ark:/13030/tf4k4007sx](https://nnpa.ark:/13030/tf4k4007sx)
- No. 230. Thompson Seedless grapes in vineyard at Delhi, August 14, 1923** BANC PIC 1966.033:Album 3:089--fALB [ark:/13030/tf2q2nb36j](https://nnpa.ark:/13030/tf2q2nb36j)
- No. 231. Peach trees owned by Mr. Rohl, allotment 227. Trees planted Jan. 1922 - picture taken Aug. 14, 1923** BANC PIC 1966.033:Album 3:090--fALB [ark:/13030/tf9v19p4k7](https://nnpa.ark:/13030/tf9v19p4k7)
- No. 232. Flower garden on Mr. Hocker's place, allotment 118. August 14, 1923** BANC PIC 1966.033:Album 3:091--fALB [ark:/13030/tf867nb6sc](https://nnpa.ark:/13030/tf867nb6sc)
- No. 233. Rhode Island Reds owned by Mrs. Harbin, allot. 109, August 14, 1923** BANC PIC 1966.033:Album 3:092--fALB [ark:/13030/tf3199n9zs](https://nnpa.ark:/13030/tf3199n9zs)
- No. 234. Two-year old peach trees on allotment 226 owned by Mr. Bache, August 14, 1923** BANC PIC 1966.033:Album 3:093--fALB [ark:/13030/tf6h4nb56f](https://nnpa.ark:/13030/tf6h4nb56f)
- No. 235. Mr. and Mrs. Shattuck in their home, allot, 235. August 14, 1923** BANC PIC 1966.033:Album 3:094--fALB [ark:/13030/tf8m3nb6x2](https://nnpa.ark:/13030/tf8m3nb6x2)
- No. 236. Home of Mr. Hill, allotment 137. August 14, 1923** BANC PIC 1966.033:Album 3:095--fALB [ark:/13030/tf7j49p3s8](https://nnpa.ark:/13030/tf7j49p3s8)
- No. 237. Southern Pacific Station at Delhi. Aug. 14, 1923** BANC PIC 1966.033:Album 3:096--fALB [ark:/13030/tf0h4nb1qs](https://nnpa.ark:/13030/tf0h4nb1qs)
-

**No. 238. Mr. Sawyer and his herd of cows, allotment 239, August 14, 1923**BANC PIC 1966.033:Album 3:097--fALB [ark:/13030/tf1j49n8jr](https://nnparks.ark.gov/ark:/13030/tf1j49n8jr)**No. 239. Cows on Mr. Stoop's allotment 213, Aug. 14, 1923**BANC PIC 1966.033:Album 3:098--fALB [ark:/13030/tf929010xb](https://nnparks.ark.gov/ark:/13030/tf929010xb)**No. 240. Birdseye view of a portion of the second unit of the settlement taken from allotment 327. August 14, 1923**BANC PIC 1966.033:Album 3:099--fALB [ark:/13030/tf8v19p3vk](https://nnparks.ark.gov/ark:/13030/tf8v19p3vk)**No. 241. Young vineyard of Mr. Lindstrom on allotment 225, August 14, 1923**BANC PIC 1966.033:Album 3:100--fALB [ark:/13030/tf296nb2jm](https://nnparks.ark.gov/ark:/13030/tf296nb2jm)**No. 242. Birdseye view of portion of second unit taken from allotment 327, August 14, 1923.**BANC PIC 1966.033:Album 3:101--fALB [ark:/13030/tf6z09p2zp](https://nnparks.ark.gov/ark:/13030/tf6z09p2zp)**No. 243. Bldgs on allotment 214 owned by Brown Bros. August 14, 1923**BANC PIC 1966.033:Album 3:102--fALB [ark:/13030/tf738nb6c6](https://nnparks.ark.gov/ark:/13030/tf738nb6c6)**No. 244. Home belonging to Dan Miller, allotment 321, August 14, 1923**BANC PIC 1966.033:Album 3:103--fALB [ark:/13030/tf8s2010z4](https://nnparks.ark.gov/ark:/13030/tf8s2010z4)**No. 245. Front yard of superintendent's house on Delhi townsite, August 14, 1923**BANC PIC 1966.033:Album 3:104--fALB [ark:/13030/tf1k400567](https://nnparks.ark.gov/ark:/13030/tf1k400567)**No. 246. House belonging to Mr. Tyree, allotment 148, August 14, 1923**BANC PIC 1966.033:Album 3:105--fALB [ark:/13030/tf5489p1hx](https://nnparks.ark.gov/ark:/13030/tf5489p1hx)**No. 247. Blanche Protheroe and her farm bureau garden, August 14, 1923**BANC PIC 1966.033:Album 3:106--fALB [ark:/13030/tf3h4nb42z](https://nnparks.ark.gov/ark:/13030/tf3h4nb42z)**No. 248. Baling hay on Mr. Sawyer's allotment 239, August 14, 1923**BANC PIC 1966.033:Album 3:107--fALB [ark:/13030/tf0w1005r5](https://nnparks.ark.gov/ark:/13030/tf0w1005r5)**No. 249. Merced river scene adjoining settlement, August 14, 1923**BANC PIC 1966.033:Album 3:108--fALB [ark:/13030/tf2779n9mm](https://nnparks.ark.gov/ark:/13030/tf2779n9mm)**No. 250. Mr. Braden, Sr. and some of the Braden herd on allotment 238, August 14, 1923**BANC PIC 1966.033:Album 3:109--fALB [ark:/13030/tf4s2007zt](https://nnparks.ark.gov/ark:/13030/tf4s2007zt)**No. 251. Packing grapes on allotment 118 belonging to Mr. Hocker, August 14, 1923**BANC PIC 1966.033:Album 3:110--fALB [ark:/13030/tf1c6005j3](https://nnparks.ark.gov/ark:/13030/tf1c6005j3)**Album 4****No. 37. Delhi Grammar School.**BANC PIC 1966.033:Album 4:001--fALB [ark:/13030/tf296nb2k4](https://nnparks.ark.gov/ark:/13030/tf296nb2k4)**No. 38. Office building, headquarters of Delhi Land Settlement**BANC PIC 1966.033:Album 4:002--fALB [ark:/13030/tf229006cb](https://nnparks.ark.gov/ark:/13030/tf229006cb)**No. 41. Warehouse, Delhi townsite**BANC PIC 1966.033:Album 4:003--fALB [ark:/13030/tf8r29p3rc](https://nnparks.ark.gov/ark:/13030/tf8r29p3rc)**No. 52. Delhi State Land Settlement**BANC PIC 1966.033:Album 4:004--fALB [ark:/13030/tf829010ht](https://nnparks.ark.gov/ark:/13030/tf829010ht)**No. 75. Vacation time, Delhi. See also, v.2:24.**BANC PIC 1966.033:Album 4:005--fALB [ark:/13030/tf509nb45v](https://nnparks.ark.gov/ark:/13030/tf509nb45v)**No. 77. Young turkeys, Bailey allotment, Delhi**BANC PIC 1966.033:Album 4:006--fALB [ark:/13030/tf329006cn](https://nnparks.ark.gov/ark:/13030/tf329006cn)**No. 78. Poultry farm, Delhi**BANC PIC 1966.033:Album 4:007--fALB [ark:/13030/tf0f59n84k](https://nnparks.ark.gov/ark:/13030/tf0f59n84k)**No. 101. Town Hall. See also v.2:32.**BANC PIC 1966.033:Album 4:008--fALB [ark:/13030/tf5x0nb5jx](https://nnparks.ark.gov/ark:/13030/tf5x0nb5jx)**No. 138. Residence of Farmstead engineer, Max E. Cook. Delhi State Land**Settlement, July 24, 1922. BANC PIC 1966.033:Album 4:009--fALB [ark:/13030/tf2x0nb37c](https://nnparks.ark.gov/ark:/13030/tf2x0nb37c)**No. 147. General view of river farms. July 24, 1922**BANC PIC 1966.033:Album 4:010--fALB [ark:/13030/tf1m3nb1z0](https://nnparks.ark.gov/ark:/13030/tf1m3nb1z0)**No. 152. Home of allotment 262. E. H. Lane. July 24, 1922**BANC PIC 1966.033:Album 4:011--fALB [ark:/13030/tf6r29p2kp](https://nnparks.ark.gov/ark:/13030/tf6r29p2kp)**No. 180. Dairy cows. See also v.3:12.**BANC PIC 1966.033:Album 4:012--fALB [ark:/13030/tf1p3005vq](https://nnparks.ark.gov/ark:/13030/tf1p3005vq)