
Finding Aid to [Collection of maps on the pre-evacuation locations of Japanese Americans in California / prepared under the direction of Earl Warren, State Attorney General] 1942

Bancroft Library staff

The Bancroft Library

University of California, Berkeley

Berkeley, CA 94720-6000

Phone: (510) 642-6481

Fax: (510) 642-7589

Email: bancref@library.berkeley.edu

2017

The Regents of the University of California. All rights reserved.

Finding Aid to [Collection of maps on the pre-evacuation locations of Japanese Americans in California / prepared under the direction of Earl Warren, State Attorney General] 1942

Collection number: G4361.E1 1942 .C3

The Bancroft Library
University of California, Berkeley
Berkeley, CA 94720-6000
Phone: (510) 642-6481
Fax: (510) 642-7589
Email: bancref@library.berkeley.edu
Finding Aid Author(s):
Bancroft Library staff
Finding Aid Encoded By:
GenX

Copyright 2017 The Regents of the University of California. All rights reserved.

Collection Summary

Collection Title: [Collection of maps on the pre-evacuation locations of Japanese Americans in California / prepared under the direction of Earl Warren, State Attorney General]

Date: 1942

Collection Number: G4361.E1 1942 .C3

Corporate Author: California. Office of the Attorney General.

Extent: 309 maps

Repository: The Bancroft Library
University of California, Berkeley
Berkeley, CA 94720-6000
Phone: (510) 642-6481
Fax: (510) 642-7589
Email: bancref@library.berkeley.edu

Languages Represented: Collection materials are in English

Access Information

Collection is open for research.

Preferred Citation

[Identification of item], [Collection of maps on the pre-evacuation locations of Japanese Americans in California / prepared under the direction of Earl Warren, State Attorney General], G4361.E1 1942 .C3, The Bancroft Library, University of California, Berkeley.

Subjects and Indexing Terms

Japanese Americans -- Evacuation and relocation, 1942-1945
State government records
Maps

Processing/Project Information

Transferred from: California. Office of the Attorney General. Collection of material in the pre-evacuation location of Japanese Americans in California (BANC MSS C-A 172)

This project was funded, in part, by a grant from the U.S. Department of the Interior, National Park Service, Japanese American Confinement Sites Grant Program. Any opinions, findings, and conclusions or recommendations expressed in this material are those of the author(s) and do not necessarily reflect the views of the U.S. Department of the Interior.

Scope and Content Note

Maps prepared under the direction of California State Attorney General Earl Warren, including property holdings in various California cities and counties belonging to persons of Japanese ancestry.

Note

Used by Dorothy Swain Thomas in her study of Japanese American evacuation and resettlement, *The Spoilage*, 1946.

General Highway Map, Alameda County, Calif. Sheet 1 G4361.E1 1942 .C3 no. 1 

[ark:/13030/k6vt1zbx](https://nnpa.ark:/13030/k6vt1zbx)

Language of Material: English

Subjects and Indexing Terms

Japanese Americans -- Evacuation and relocation, 1942-1945
Maps

General Highway Map, Alameda County, Calif. Sheet 2 G4361.E1 1942 .C3 no. 2 

[ark:/13030/k6r216n9](https://nnpa.ark:/13030/k6r216n9)

Subjects and Indexing Terms

Japanese Americans -- Evacuation and relocation, 1942-1945
Maps

Oakland, Berkeley, Alameda, San Leandro, Piedmont, Emeryville, Albany

G4361.E1 1942 .C3 no. 3  [ark:/13030/k6m90fxk](https://nnpa.ark:/13030/k6m90fxk)

Subjects and Indexing Terms

Japanese Americans -- Evacuation and relocation, 1942-1945
Maps

General Highway Map, Butte County, Calif. Sheet 1 G4361.E1 1942 .C3 no. 4 

[ark:/13030/k6gh9q6q](https://nnpa.ark:/13030/k6gh9q6q)

Subjects and Indexing Terms

Japanese Americans -- Evacuation and relocation, 1942-1945
Maps

General Highway Map, Butte County, Calif. Sheet 2 G4361.E1 1942 .C3 no. 5 

[ark:/13030/k6br8zd3](https://nnpa.ark:/13030/k6br8zd3)

Subjects and Indexing Terms

Japanese Americans -- Evacuation and relocation, 1942-1945
Maps


General Highway Map, Butte County, Calif. Sheet 3 G4361.E1 1942 .C3 no. 6 

[ark:/13030/k67086p2](https://nnpa.ark:/13030/k67086p2)

Subjects and Indexing Terms

Japanese Americans -- Evacuation and relocation, 1942-1945
Maps


Case A

[Map of Biggs, Calif.] 1942 G4361.E1 1942 .C3 no. 7 Case A  [ark:/13030/k6377q06](https://nnpa.ark:/13030/k6377q06)

Language of Material: English


Subjects and Indexing Terms

Japanese Americans -- Evacuation and relocation, 1942-1945
Maps

Chico, Calif. G4361.E1 1942 .C3 no. 8  [ark:/13030/k6zk5nwc](https://nnpa.gov/ark:/13030/k6zk5nwc)

Subjects and Indexing Terms

Japanese Americans -- Evacuation and relocation, 1942-1945
Maps

Thomas Bros Map of Oroville. G4361.E1 1942 .C3 no. 9  [ark:/13030/k6tt4x6h](https://nnpa.gov/ark:/13030/k6tt4x6h)

Subjects and Indexing Terms

Japanese Americans -- Evacuation and relocation, 1942-1945
Maps

General Highway Map, Colusa County, Calif. Sheet 1 G4361.E1 1942 .C3 no. 10  [ark:/13030/k6q245hx](https://nnpa.gov/ark:/13030/k6q245hx)


Subjects and Indexing Terms

Japanese Americans -- Evacuation and relocation, 1942-1945
Maps

General Highway Map, Colusa County, Calif. Sheet 2 G4361.E1 1942 .C3 no. 11  [ark:/13030/k6k93ds6](https://nnpa.gov/ark:/13030/k6k93ds6)

Subjects and Indexing Terms

Japanese Americans -- Evacuation and relocation, 1942-1945
Maps

Town of Colusa, and extensions G4361.E1 1942 .C3 no. 12  [ark:/13030/k6fj2p00](https://nnpa.gov/ark:/13030/k6fj2p00)

Subjects and Indexing Terms

Japanese Americans -- Evacuation and relocation, 1942-1945
Maps

General Highway Map, Contra Costa County, Calif. Sheet 1 G4361.E1 1942 .C3 no. 13  [ark:/13030/k69s1x88](https://nnpa.gov/ark:/13030/k69s1x88)


Subjects and Indexing Terms

Japanese Americans -- Evacuation and relocation, 1942-1945
Maps

General Highway Map, Contra Costa County, Calif. Sheet 2 G4361.E1 1942 .C3 no. 14  [ark:/13030/k66115kp](https://nnpa.gov/ark:/13030/k66115kp)


Subjects and Indexing Terms

Japanese Americans -- Evacuation and relocation, 1942-1945
Maps

Official Map of Contra Costa County, Calif. (1) G4361.E1 1942 .C3 no. 15  [ark:/13030/k62b9484](https://nnpa.gov/ark:/13030/k62b9484)

Subjects and Indexing Terms

Japanese Americans -- Evacuation and relocation, 1942-1945
Maps

Official Map of Contra Costa County, Calif. (2) G4361.E1 1942 .C3 no. 16  [ark:/13030/k6xk8mtw](https://nnpa.gov/ark:/13030/k6xk8mtw)

Subjects and Indexing Terms

Japanese Americans -- Evacuation and relocation, 1942-1945
Maps

Danville and Vicinity, Contra Costa County, Calif. G4361.E1 1942 .C3 no. 17 

[ark:/13030/k6st7w3k](https://nnparks.org/ark:/13030/k6st7w3k)

Subjects and Indexing Terms

Japanese Americans -- Evacuation and relocation, 1942-1945
Maps

Martinez and Vicinity, Contra Costa County, Calif. (1) G4361.E1 1942 .C3 no. 18 

[ark:/13030/k6p274cj](https://nnparks.org/ark:/13030/k6p274cj)

Subjects and Indexing Terms

Japanese Americans -- Evacuation and relocation, 1942-1945
Maps

Martinez and Vicinity, Contra Costa County, Calif. (2) G4361.E1 1942 .C3 no. 19 

[ark:/13030/k6j96cmc](https://nnparks.org/ark:/13030/k6j96cmc)

Subjects and Indexing Terms

Japanese Americans -- Evacuation and relocation, 1942-1945
Maps

Richmond and Vicinity, Contra Costa County, Calif. (1) G4361.E1 1942 .C3 no. 20


Richmond and Vicinity, Contra Costa County, Calif. (1) G4361.E1 1942 .C3 no. 20 

[ark:/13030/k66h4q5w](https://nnparks.org/ark:/13030/k66h4q5w)

Subjects and Indexing Terms

Japanese Americans -- Evacuation and relocation, 1942-1945
Maps

[verso] Richmond and Vicinity, Contra Costa County, Calif. (1)

G4361.E1 1942 .C3 no. 20 [verso]  [ark:/13030/k62r3zc8](https://nnparks.org/ark:/13030/k62r3zc8)

Subjects and Indexing Terms

Japanese Americans -- Evacuation and relocation, 1942-1945
Maps

Richmond and Vicinity, Contra Costa County, Calif. (2) G4361.E1 1942 .C3 no. 21 

[ark:/13030/k68w3kj6](https://nnparks.org/ark:/13030/k68w3kj6)

Subjects and Indexing Terms

Japanese Americans -- Evacuation and relocation, 1942-1945
Maps

Richmond and Vicinity, Contra Costa County, Calif. (3) G4361.E1 1942 .C3 no. 22 

[ark:/13030/k6542tv7](https://nnparks.org/ark:/13030/k6542tv7)

Subjects and Indexing Terms

Japanese Americans -- Evacuation and relocation, 1942-1945
Maps

Richmond and Vicinity, Contra Costa County, Calif. (4) G4361.E1 1942 .C3 no. 23 

[ark:/13030/k61c235r](https://nnparks.org/ark:/13030/k61c235r)

Subjects and Indexing Terms

Japanese Americans -- Evacuation and relocation, 1942-1945
Maps

General Highway Map, Fresno County, Calif. Sheet 1 G4361.E1 1942 .C3 no. 24 

[ark:/13030/k6wm1kqh](https://nnparks.org/ark:/13030/k6wm1kqh)

Subjects and Indexing Terms

Japanese Americans -- Evacuation and relocation, 1942-1945
Maps

General Highway Map, Fresno County, Calif. Sheet 2 G4361.E1 1942 .C3 no. 25 

<ark:/13030/k6rv0v06>

Subjects and Indexing Terms

Japanese Americans -- Evacuation and relocation, 1942-1945
Maps

General Highway Map, Fresno County, Calif. Sheet 3 G4361.E1 1942 .C3 no. 26 

<ark:/13030/k6n30368>

Subjects and Indexing Terms

Japanese Americans -- Evacuation and relocation, 1942-1945
Maps

General Highway Map, Fresno County, Calif. Sheet 4 G4361.E1 1942 .C3 no. 27 

<ark:/13030/k6h99bg0>

Subjects and Indexing Terms

Japanese Americans -- Evacuation and relocation, 1942-1945
Maps

General Highway Map, Fresno County, Calif. Sheet 5 G4361.E1 1942 .C3 no. 28 

<ark:/13030/k6cn794j>

Subjects and Indexing Terms

Japanese Americans -- Evacuation and relocation, 1942-1945
Maps

General Highway Map, Fresno County, Calif. Sheet 6 G4361.E1 1942 .C3 no. 29 

<ark:/13030/k67w6jf8>

Subjects and Indexing Terms

Japanese Americans -- Evacuation and relocation, 1942-1945
Maps

General Highway Map, Fresno County, Calif. Sheet 7 G4361.E1 1942 .C3 no. 30 

<ark:/13030/k6445sr9>

Subjects and Indexing Terms

Japanese Americans -- Evacuation and relocation, 1942-1945
Maps

General Highway Map, Fresno County, Calif. Sheet 8 G4361.E1 1942 .C3 no. 31 

<ark:/13030/k60c521c>

Subjects and Indexing Terms

Japanese Americans -- Evacuation and relocation, 1942-1945
Maps

General Highway Map, Fresno County, Calif. Sheet 9 G4361.E1 1942 .C3 no. 32 

<ark:/13030/k6vm4jh7>

Subjects and Indexing Terms

Japanese Americans -- Evacuation and relocation, 1942-1945
Maps

General Highway Map, Fresno County, Calif. Sheet 10 G4361.E1 1942 .C3 no. 33


General Highway Map, Fresno County, Calif. Sheet 10 G4361.E1 1942 .C3 no. 33 

[ark:/13030/k6z03fvt](https://nnparks.ark:/13030/k6z03fvt)

Subjects and Indexing Terms

Japanese Americans -- Evacuation and relocation, 1942-1945
Maps

[verso] General Highway Map, Fresno County, Calif. Sheet 10

G4361.E1 1942 .C3 no. 33 [verso]  [ark:/13030/k6t72q5z](https://nnparks.ark:/13030/k6t72q5z)

General Highway Map, Fresno County, Calif. Sheet 11 G4361.E1 1942 .C3 no. 34

General Highway Map, Fresno County, Calif. Sheet 11 G4361.E1 1942 .C3 no. 34 

[ark:/13030/k6pk0nt3](https://nnparks.ark:/13030/k6pk0nt3)

Subjects and Indexing Terms

Japanese Americans -- Evacuation and relocation, 1942-1945
Maps

[verso] General Highway Map, Fresno County, Calif. Sheet 11

G4361.E1 1942 .C3 no. 34 [verso]  [ark:/13030/k6js9x4p](https://nnparks.ark:/13030/k6js9x4p)

Subjects and Indexing Terms

Japanese Americans -- Evacuation and relocation, 1942-1945
Maps

General Highway Map, Glenn County, Calif. Sheet 1 G4361.E1 1942 .C3 no. 35 

[ark:/13030/k6gf10rg](https://nnparks.ark:/13030/k6gf10rg)

Subjects and Indexing Terms

Japanese Americans -- Evacuation and relocation, 1942-1945
Maps

General Highway Map, Glenn County, Calif. Sheet 2 G4361.E1 1942 .C3 no. 36 

[ark:/13030/k6bp082m](https://nnparks.ark:/13030/k6bp082m)

Subjects and Indexing Terms

Japanese Americans -- Evacuation and relocation, 1942-1945
Maps

General Highway Map, Humboldt County, Calif. Sheet 1 G4361.E1 1942 .C3 no. 37 

[ark:/13030/k66w9hbb](https://nnparks.ark:/13030/k66w9hbb)

Subjects and Indexing Terms

Japanese Americans -- Evacuation and relocation, 1942-1945
Maps

General Highway Map, Humboldt County, Calif. Sheet 2 G4361.E1 1942 .C3 no. 38 

[ark:/13030/k6348rnc](https://nnparks.ark:/13030/k6348rnc)

Subjects and Indexing Terms


Japanese Americans -- Evacuation and relocation, 1942-1945
Maps

General Highway Map, Humboldt County, Calif. Sheet 3 G4361.E1 1942 .C3 no. 39 

[ark:/13030/k6zc8841](https://nnparks.ark:/13030/k6zc8841)

Subjects and Indexing Terms

Japanese Americans -- Evacuation and relocation, 1942-1945
Maps

General Highway Map, Humboldt County, Calif. Sheet 4 G4361.E1 1942 .C3 no. 40 

<ark:/13030/k6tm7hbd>

Subjects and Indexing Terms


Japanese Americans -- Evacuation and relocation, 1942-1945
Maps

General Highway Map, Humboldt County, Calif. Sheet 5 G4361.E1 1942 .C3 no. 41 

<ark:/13030/k6pv6rmp>

Subjects and Indexing Terms

Japanese Americans -- Evacuation and relocation, 1942-1945
Maps

General Highway Map, Humboldt County, Calif. Sheet 6 G4361.E1 1942 .C3 no. 42 

<ark:/13030/k6k64qbf>

Subjects and Indexing Terms


Japanese Americans -- Evacuation and relocation, 1942-1945
Maps

General Highway Map, Humboldt County, Calif. Sheet 7 G4361.E1 1942 .C3 no. 43 

<ark:/13030/k6ff3zn5>


Subjects and Indexing Terms

Japanese Americans -- Evacuation and relocation, 1942-1945
Maps

Humboldt County, Sheet 8 G4361.E1 1942 .C3 no. 44  <ark:/13030/k69p36xt>


Subjects and Indexing Terms

Japanese Americans -- Evacuation and relocation, 1942-1945
Maps

Arcata, Humboldt Co. G4361.E1 1942 .C3 no. 45  <ark:/13030/k65x2q6h>


Subjects and Indexing Terms

Japanese Americans -- Evacuation and relocation, 1942-1945
Maps

Blue Lake, Calif. G4361.E1 1942 .C3 no. 45a  <ark:/13030/k6251qfn>


Subjects and Indexing Terms

Japanese Americans -- Evacuation and relocation, 1942-1945
Maps

City of Eureka G4361.E1 1942 .C3 no. 45b  <ark:/13030/k6xd16xw>


Subjects and Indexing Terms

Japanese Americans -- Evacuation and relocation, 1942-1945
Maps

Town of Ferndale, Calif. G4361.E1 1942 .C3 no. 46  <ark:/13030/k6sn0g71>

Subjects and Indexing Terms

Japanese Americans -- Evacuation and relocation, 1942-1945
Maps

Fortuna, Humboldt County, Calif. G4361.E1 1942 .C3 no. 47  <ark:/13030/k6nz8dwm>

Subjects and Indexing Terms

Japanese Americans -- Evacuation and relocation, 1942-1945
Maps

General Highway Map, Imperial County, Calif. Sheet 1 G4361.E1 1942 .C3 no. 48 
<ark:/13030/k6j67p62>

Subjects and Indexing Terms

Japanese Americans -- Evacuation and relocation, 1942-1945
Maps

General Highway Map, Imperial County, Calif. Sheet 2 G4361.E1 1942 .C3 no. 49 
<ark:/13030/k6df6xgb>

Subjects and Indexing Terms

Japanese Americans -- Evacuation and relocation, 1942-1945
Maps

General Highway Map, Imperial County, Calif. Sheet 3 G4361.E1 1942 .C3 no. 50 
<ark:/13030/k68p65sf>

Subjects and Indexing Terms

Japanese Americans -- Evacuation and relocation, 1942-1945
Maps

General Highway Map, Imperial County, Calif. Sheet 4 G4361.E1 1942 .C3 no. 51 
<ark:/13030/k64x5f1p>

Subjects and Indexing Terms

Japanese Americans -- Evacuation and relocation, 1942-1945
Maps

General Highway Map, Imperial County, Calif. Sheet 5 G4361.E1 1942 .C3 no. 52 
<ark:/13030/k6154p8t>

Subjects and Indexing Terms

Japanese Americans -- Evacuation and relocation, 1942-1945
Maps

General Highway Map, Imperial County, Calif. Sheet 6 G4361.E1 1942 .C3 no. 53 
<ark:/13030/k6wd45tz>

Subjects and Indexing Terms

Japanese Americans -- Evacuation and relocation, 1942-1945
Maps

General Highway Map, Imperial County, Calif. Sheet 7 G4361.E1 1942 .C3 no. 54

General Highway Map, Imperial County, Calif. Sheet 7 G4361.E1 1942 .C3 no. 54 
<ark:/13030/k6f195f3>

Subjects and Indexing Terms


Japanese Americans -- Evacuation and relocation, 1942-1945
Maps

[verso] General Highway Map, Imperial County, Calif. Sheet 7

G4361.E1 1942 .C3 no. 54 [verso]  <ark:/13030/k6988dq>

Subjects and Indexing Terms

Japanese Americans -- Evacuation and relocation, 1942-1945
Maps

Brawley, Imperial County, Calif. G4361.E1 1942 .C3 no. 55  <ark:/13030/k6n01csj>

Subjects and Indexing Terms

Japanese Americans -- Evacuation and relocation, 1942-1945
Maps

Official Map of the City of Calexico, Imperial County, Calif. G4361.E1 1942 .C3 no. 56 
[ark:/13030/k6h70n27](https://nnparks.ark:/13030/k6h70n27)

Subjects and Indexing Terms

Japanese Americans -- Evacuation and relocation, 1942-1945
Maps

Official Map of the City of El Centro, Imperial County, Calif. G4361.E1 1942 .C3 no. 57 
[ark:/13030/k6cf9wbz](https://nnparks.ark:/13030/k6cf9wbz)

Subjects and Indexing Terms

Japanese Americans -- Evacuation and relocation, 1942-1945
Maps

Official Zone Map, Holtville, Imperial County, Calif. G4361.E1 1942 .C3 no. 58

Official Zone Map, Holtville, Imperial County, Calif. G4361.E1 1942 .C3 no. 58 

[ark:/13030/k65h7nz6](https://nnparks.ark:/13030/k65h7nz6)

Subjects and Indexing Terms

Japanese Americans -- Evacuation and relocation, 1942-1945
Maps

[verso] Official Zone Map, Holtville, Imperial County, Calif.

G4361.E1 1942 .C3 no. 58 [verso]  [ark:/13030/k61r6x6f](https://nnparks.ark:/13030/k61r6x6f)

Subjects and Indexing Terms

Japanese Americans -- Evacuation and relocation, 1942-1945
Maps

General Highway Map, Kern County, Calif. Sheet 1 G4361.E1 1942 .C3 no. 59 

[ark:/13030/k63x8cvf](https://nnparks.ark:/13030/k63x8cvf)

Subjects and Indexing Terms

Japanese Americans -- Evacuation and relocation, 1942-1945
Maps

General Highway Map, Kern County, Calif. Sheet 2 G4361.E1 1942 .C3 no. 60 

[ark:/13030/k6057n5w](https://nnparks.ark:/13030/k6057n5w)

Subjects and Indexing Terms

Japanese Americans -- Evacuation and relocation, 1942-1945
Maps

General Highway Map, Kern County, Calif. Sheet 3 G4361.E1 1942 .C3 no. 61 

[ark:/13030/k6vh5v3x](https://nnparks.ark:/13030/k6vh5v3x)

Subjects and Indexing Terms

Japanese Americans -- Evacuation and relocation, 1942-1945
Maps

General Highway Map, Kern County, Calif. Sheet 4 G4361.E1 1942 .C3 no. 62 

[ark:/13030/k6qr53d1](https://nnparks.ark:/13030/k6qr53d1)

Subjects and Indexing Terms

Japanese Americans -- Evacuation and relocation, 1942-1945
Maps

General Highway Map, Kern County, Calif. Sheet 5 G4361.E1 1942 .C3 no. 63 

[ark:/13030/k6m04bq2](https://nnparks.ark:/13030/k6m04bq2)

Subjects and Indexing Terms

Japanese Americans -- Evacuation and relocation, 1942-1945
Maps

General Highway Map, Kern County, Calif. Sheet 6 G4361.E1 1942 .C3 no. 64 

[ark:/13030/k6g73m0r](https://nnparks.ark:/13030/k6g73m0r)

Subjects and Indexing Terms

Japanese Americans -- Evacuation and relocation, 1942-1945
Maps

General Highway Map, Kern County, Calif. Sheet 7 G4361.E1 1942 .C3 no. 65 

[ark:/13030/k6bg2v7k](https://nnparks.ark:/13030/k6bg2v7k)

Subjects and Indexing Terms

Japanese Americans -- Evacuation and relocation, 1942-1945
Maps

General Highway Map, Kern County, Calif. Sheet 8 G4361.E1 1942 .C3 no. 66 

[ark:/13030/k66q23gs](https://nnparks.ark:/13030/k66q23gs)

Subjects and Indexing Terms

Japanese Americans -- Evacuation and relocation, 1942-1945
Maps

General Highway Map, Kern County, Calif. Sheet 9 G4361.E1 1942 .C3 no. 67 

[ark:/13030/k62z1bsh](https://nnparks.ark:/13030/k62z1bsh)

Subjects and Indexing Terms

Japanese Americans -- Evacuation and relocation, 1942-1945
Maps

General Highway Map, Kern County, Calif. Sheet 10 G4361.E1 1942 .C3 no. 68 

[ark:/13030/k6z89jnd](https://nnparks.ark:/13030/k6z89jnd)

Subjects and Indexing Terms

Japanese Americans -- Evacuation and relocation, 1942-1945
Maps

General Highway Map, Kern County, Calif. Sheet 11 G4361.E1 1942 .C3 no. 69 

[ark:/13030/k6th8sz4](https://nnparks.ark:/13030/k6th8sz4)

Subjects and Indexing Terms

Japanese Americans -- Evacuation and relocation, 1942-1945
Maps

General Highway Map, Kern County, Calif. Sheet 12 G4361.E1 1942 .C3 no. 70 

[ark:/13030/k6pr8276](https://nnparks.ark:/13030/k6pr8276)

Subjects and Indexing Terms


Japanese Americans -- Evacuation and relocation, 1942-1945
Maps

General Highway Map, Kern County, Calif. Sheet 13 G4361.E1 1942 .C3 no. 71 

[ark:/13030/k6k079hs](https://nnparks.ark:/13030/k6k079hs)

Subjects and Indexing Terms


Japanese Americans -- Evacuation and relocation, 1942-1945
Maps

City of Bakersfield, Calif. G4361.E1 1942 .C3 no. 72  [ark:/13030/k6f76js2](https://nnparks.ark:/13030/k6f76js2)

Subjects and Indexing Terms

Japanese Americans -- Evacuation and relocation, 1942-1945


Maps

City of Delano, Kern County, Calif. (1) G4361.E1 1942 .C3 no. 73  [ark:/13030/k69q5t2r](https://nnparks.ark:/13030/k69q5t2r)

Subjects and Indexing Terms

Japanese Americans -- Evacuation and relocation, 1942-1945

Maps

City of Delano, Kern County, Calif. (2) G4361.E1 1942 .C3 no. 74  [ark:/13030/k65q52cv](https://nnparks.ark:/13030/k65q52cv)

Subjects and Indexing Terms

Japanese Americans -- Evacuation and relocation, 1942-1945

Maps

General Highway Map, Kings County, Calif. Sheet 1 G4361.E1 1942 .C3 no. 75 

[ark:/13030/k6223108](https://nnparks.ark:/13030/k6223108)

Subjects and Indexing Terms

Japanese Americans -- Evacuation and relocation, 1942-1945

Maps

General Highway Map, Kings County, Calif. Sheet 2 G4361.E1 1942 .C3 no. 76 

[ark:/13030/k6x92hj1](https://nnparks.ark:/13030/k6x92hj1)

Subjects and Indexing Terms

Japanese Americans -- Evacuation and relocation, 1942-1945

Maps


General Highway Map, Kings County, Calif. Sheet 3 G4361.E1 1942 .C3 no. 77 

[ark:/13030/k6sj1rvr](https://nnparks.ark:/13030/k6sj1rvr)

Subjects and Indexing Terms

Japanese Americans -- Evacuation and relocation, 1942-1945

Maps

General Highway Map, Los Angeles County, Calif. Sheet 1 G4361.E1 1942 .C3 no. 78 

[ark:/13030/k6ns114t](https://nnparks.ark:/13030/k6ns114t)

Subjects and Indexing Terms

Japanese Americans -- Evacuation and relocation, 1942-1945

Maps

General Highway Map, Los Angeles County, Calif. Sheet 1-A G4361.E1 1942 .C3 no. 79 

[ark:/13030/k6j108cz](https://nnparks.ark:/13030/k6j108cz)

Subjects and Indexing Terms

Japanese Americans -- Evacuation and relocation, 1942-1945

Maps

General Highway Map, Los Angeles County, Calif. Sheet 1-B G4361.E1 1942 .C3 no. 80 

[ark:/13030/k6d79hnp](https://nnparks.ark:/13030/k6d79hnp)

Subjects and Indexing Terms

Japanese Americans -- Evacuation and relocation, 1942-1945

Maps

General Highway Map, Los Angeles County, Calif. Sheet 1-C G4361.E1 1942 .C3 no. 81 

[ark:/13030/k68g8rzd](https://nnpa.gov/ark:/13030/k68g8rzd)

Subjects and Indexing Terms

Japanese Americans -- Evacuation and relocation, 1942-1945
Maps

General Highway Map, Los Angeles County, Calif. Sheet 1-D G4361.E1 1942 .C3 no. 82 

[ark:/13030/k64t6qmz](https://nnpa.gov/ark:/13030/k64t6qmz)

Subjects and Indexing Terms

Japanese Americans -- Evacuation and relocation, 1942-1945
Maps

General Highway Map, Los Angeles County, Calif. Sheet 1-E G4361.E1 1942 .C3 no. 83 

[ark:/13030/k6125zx0](https://nnpa.gov/ark:/13030/k6125zx0)

Subjects and Indexing Terms

Japanese Americans -- Evacuation and relocation, 1942-1945
Maps

General Highway Map, Los Angeles County, Calif. Sheet 1-F G4361.E1 1942 .C3 no. 84 

[ark:/13030/k6w95ggj](https://nnpa.gov/ark:/13030/k6w95ggj)

Subjects and Indexing Terms

Japanese Americans -- Evacuation and relocation, 1942-1945
Maps

General Highway Map, Los Angeles County, Calif. Sheet 1-G G4361.E1 1942 .C3 no. 85 

[ark:/13030/k6rj4qrt](https://nnpa.gov/ark:/13030/k6rj4qrt)

Subjects and Indexing Terms

Japanese Americans -- Evacuation and relocation, 1942-1945
Maps

General Highway Map, Los Angeles County, Calif. Sheet 2 G4361.E1 1942 .C3 no. 86 

[ark:/13030/k6ms401w](https://nnpa.gov/ark:/13030/k6ms401w)

Subjects and Indexing Terms

Japanese Americans -- Evacuation and relocation, 1942-1945
Maps

General Highway Map, Los Angeles County, Calif. Sheet 2-A G4361.E1 1942 .C3 no. 87 

[ark:/13030/k6h1379g](https://nnpa.gov/ark:/13030/k6h1379g)

Subjects and Indexing Terms

Japanese Americans -- Evacuation and relocation, 1942-1945
Maps

General Highway Map, Los Angeles County, Calif. Sheet 2-B G4361.E1 1942 .C3 no. 88 

[ark:/13030/k6cc15x5](https://nnpa.gov/ark:/13030/k6cc15x5)

Subjects and Indexing Terms

Japanese Americans -- Evacuation and relocation, 1942-1945
Maps

General Highway Map, Los Angeles County, Calif. Sheet 2-C G4361.E1 1942 .C3 no. 89 

[ark:/13030/k67m0f6v](https://nnpa.gov/ark:/13030/k67m0f6v)

Subjects and Indexing Terms

Japanese Americans -- Evacuation and relocation, 1942-1945
Maps

General Highway Map, Los Angeles County, Calif. Sheet 2-D G4361.E1 1942 .C3 no. 90 

<ark:/13030/k63t9ph1>

Subjects and Indexing Terms


Japanese Americans -- Evacuation and relocation, 1942-1945
Maps

General Highway Map, Los Angeles County, Calif. Sheet 2-E G4361.E1 1942 .C3 no. 91 

<ark:/13030/k6028xt2>

Subjects and Indexing Terms

Japanese Americans -- Evacuation and relocation, 1942-1945
Maps

General Highway Map, Los Angeles County, Calif. Sheet 3 G4361.E1 1942 .C3 no. 92 

<ark:/13030/k6v98fb5>

Subjects and Indexing Terms

Japanese Americans -- Evacuation and relocation, 1942-1945
Maps

General Highway Map, Los Angeles County, Calif. Sheet 3-A G4361.E1 1942 .C3 no. 93 

<ark:/13030/k6qj7pjj>

Subjects and Indexing Terms


Japanese Americans -- Evacuation and relocation, 1942-1945
Maps

General Highway Map, Los Angeles County, Calif. Sheet 3-B G4361.E1 1942 .C3 no. 94 

<ark:/13030/k6ks6xtt>

Subjects and Indexing Terms

Japanese Americans -- Evacuation and relocation, 1942-1945
Maps

General Highway Map, Los Angeles County, Calif. Sheet 3-C G4361.E1 1942 .C3 no. 95 

<ark:/13030/k6g44wh4>

Subjects and Indexing Terms

Japanese Americans -- Evacuation and relocation, 1942-1945
Maps

General Highway Map, Los Angeles County, Calif. Sheet 3-D G4361.E1 1942 .C3 no. 96 

<ark:/13030/k6bc44ss>

Subjects and Indexing Terms

Japanese Americans -- Evacuation and relocation, 1942-1945
Maps

General Highway Map, Los Angeles County, Calif. Sheet 3-E G4361.E1 1942 .C3 no. 97 

<ark:/13030/k66m3d3x>

Subjects and Indexing Terms

Japanese Americans -- Evacuation and relocation, 1942-1945
Maps

General Highway Map, Los Angeles County, Calif. Sheet 3-F G4361.E1 1942 .C3 no. 98 

<ark:/13030/k62v2ndn>

Subjects and Indexing Terms


Japanese Americans -- Evacuation and relocation, 1942-1945
Maps

General Highway Map, Los Angeles County, Calif. Sheet 3-G G4361.E1 1942 .C3 no. 99 

[ark:/13030/k6z324xn](https://n2t.net/ark:/13030/k6z324xn)

Subjects and Indexing Terms


Japanese Americans -- Evacuation and relocation, 1942-1945
Maps

General Highway Map, Los Angeles County, Calif. Sheet 3-H G4361.E1 1942 .C3 no. 100 

[ark:/13030/k6tb1d4f](https://n2t.net/ark:/13030/k6tb1d4f)

Subjects and Indexing Terms

Japanese Americans -- Evacuation and relocation, 1942-1945
Maps

General Highway Map, Los Angeles County, Calif. Sheet 4 G4361.E1 1942 .C3 no. 101 

[ark:/13030/k6pk0ndg](https://n2t.net/ark:/13030/k6pk0ndg)

Subjects and Indexing Terms

Japanese Americans -- Evacuation and relocation, 1942-1945
Maps

General Highway Map, Los Angeles County, Calif. Sheet 5 G4361.E1 1942 .C3 no. 102 

[ark:/13030/k6jw8m52](https://n2t.net/ark:/13030/k6jw8m52)

Subjects and Indexing Terms

Japanese Americans -- Evacuation and relocation, 1942-1945
Maps

General Highway Map, Los Angeles County, Calif. Sheet 6 G4361.E1 1942 .C3 no. 103 

[ark:/13030/k6f47vfn](https://n2t.net/ark:/13030/k6f47vfn)

Subjects and Indexing Terms

Japanese Americans -- Evacuation and relocation, 1942-1945
Maps

General Highway Map, Los Angeles County, Calif. Sheet 7 G4361.E1 1942 .C3 no. 104 

[ark:/13030/k69c73q9](https://n2t.net/ark:/13030/k69c73q9)


Subjects and Indexing Terms

Japanese Americans -- Evacuation and relocation, 1942-1945
Maps

Map showing the Supervisorial Districts of the County of Los Angeles

G4361.E1 1942 .C3 no. 105

Map showing the Supervisorial Districts of the County of Los Angeles

G4361.E1 1942 .C3 no. 105  [ark:/13030/k6x06drw](https://n2t.net/ark:/13030/k6x06drw)

Subjects and Indexing Terms

Japanese Americans -- Evacuation and relocation, 1942-1945
Maps


[verso] Map showing the Supervisorial Districts of the County of Los Angeles

G4361.E1 1942 .C3 no. 105 [verso]  [ark:/13030/k6sb4cfw](https://n2t.net/ark:/13030/k6sb4cfw)

Subjects and Indexing Terms


Manuscripts
Japanese Americans -- Evacuation and relocation, 1942-1945

City of Arcadia, Calif. G4361.E1 1942 .C3 no. 107

City of Arcadia, Calif. G4361.E1 1942 .C3 no. 107  [ark:/13030/k6nk3mrm](https://nnpa.ark:/13030/k6nk3mrm)

Subjects and Indexing Terms


Japanese Americans -- Evacuation and relocation, 1942-1945
Maps

[verso] City of Arcadia, Calif. G4361.E1 1942 .C3 no. 107 [verso]  [ark:/13030/k6ht2w2r](https://nnpa.ark:/13030/k6ht2w2r)

Subjects and Indexing Terms


Japanese Americans -- Evacuation and relocation, 1942-1945
Maps

City of Claremont G4361.E1 1942 .C3 no. 108

City of Claremont G4361.E1 1942 .C3 no. 108  [ark:/13030/k6d224bq](https://nnpa.ark:/13030/k6d224bq)


Subjects and Indexing Terms

Japanese Americans -- Evacuation and relocation, 1942-1945
Maps

[verso] City of Claremont G4361.E1 1942 .C3 no. 108 [verso]  [ark:/13030/k6891cj3](https://nnpa.ark:/13030/k6891cj3)


Subjects and Indexing Terms

Japanese Americans -- Evacuation and relocation, 1942-1945
Maps

City of El Segundo G4361.E1 1942 .C3 no. 109  [ark:/13030/k6sb4c1h](https://nnpa.ark:/13030/k6sb4c1h)

Subjects and Indexing Terms

Japanese Americans -- Evacuation and relocation, 1942-1945
Maps

City of Inglewood G4361.E1 1942 .C3 no. 110  [ark:/13030/k6np29pn](https://nnpa.ark:/13030/k6np29pn)

Subjects and Indexing Terms

Japanese Americans -- Evacuation and relocation, 1942-1945
Maps

Zoning Map, City of La Verne, Los Angeles County, Calif. G4361.E1 1942 .C3 no. 111

Zoning Map, City of La Verne, Los Angeles County, Calif. G4361.E1 1942 .C3 no. 111  [ark:/13030/k64j0msx](https://nnpa.ark:/13030/k64j0msx)

Subjects and Indexing Terms

Japanese Americans -- Evacuation and relocation, 1942-1945
Maps

[verso] Zoning Map, City of La Verne, Los Angeles County, Calif.

G4361.E1 1942 .C3 no. 111 [verso]  [ark:/13030/k60r9w3h](https://nnpa.ark:/13030/k60r9w3h)

Subjects and Indexing Terms

Japanese Americans -- Evacuation and relocation, 1942-1945
Maps

City of Manhattan Beach, Los Angeles County, Calif. G4361.E1 1942 .C3 no. 112 

[ark:/13030/k6d50t7x](https://nnpa.ark:/13030/k6d50t7x)

Subjects and Indexing Terms

Japanese Americans -- Evacuation and relocation, 1942-1945
Maps

City of Monrovia, Los Angeles County, Calif. G4361.E1 1942 .C3 no. 113 

[ark:/13030/k68d02j1](https://nnpa.ark:/13030/k68d02j1)

Subjects and Indexing Terms


Japanese Americans -- Evacuation and relocation, 1942-1945
Maps

City of Montebello, Los Angeles County, State of Calif. G4361.E1 1942 .C3 no. 114 

[ark:/13030/k64m99tr](https://nnpa.ark:/13030/k64m99tr)


Subjects and Indexing Terms

Japanese Americans -- Evacuation and relocation, 1942-1945
Maps

City of Pasadena, Calif. (1) G4361.E1 1942 .C3 no. 115  [ark:/13030/k60v8k1j](https://nnpa.ark:/13030/k60v8k1j)


Subjects and Indexing Terms

Japanese Americans -- Evacuation and relocation, 1942-1945
Maps

City of Pasadena, Calif. (2) G4361.E1 1942 .C3 no. 116  [ark:/13030/k6w382k0](https://nnpa.ark:/13030/k6w382k0)


Subjects and Indexing Terms

Japanese Americans -- Evacuation and relocation, 1942-1945
Maps

Street Map of Pomona, Calif. G4361.E1 1942 .C3 no. 117  [ark:/13030/k6rf6180](https://nnpa.ark:/13030/k6rf6180)

Subjects and Indexing Terms

Japanese Americans -- Evacuation and relocation, 1942-1945
Maps

City of San Fernando, Calif. G4361.E1 1942 .C3 no. 118  [ark:/13030/k6mp58j8](https://nnpa.ark:/13030/k6mp58j8)

Subjects and Indexing Terms

Japanese Americans -- Evacuation and relocation, 1942-1945
Maps

City of San Marino, Los Angeles County, Calif. G4361.E1 1942 .C3 no. 119 

[ark:/13030/k6gx4htj](https://nnpa.ark:/13030/k6gx4htj)

Subjects and Indexing Terms

Japanese Americans -- Evacuation and relocation, 1942-1945
Maps

City of Sierra Madre, Los Angeles County, Calif. G4361.E1 1942 .C3 no. 120 

[ark:/13030/k6c53s3j](https://nnpa.ark:/13030/k6c53s3j)

Subjects and Indexing Terms

Japanese Americans -- Evacuation and relocation, 1942-1945
Maps

Street directory map of the City of South Gate, Calif. G4361.E1 1942 .C3 no. 121 

[ark:/13030/k67d31c6](https://nnpa.ark:/13030/k67d31c6)


Subjects and Indexing Terms

Japanese Americans -- Evacuation and relocation, 1942-1945
Maps

City of Vernon, Calif. G4361.E1 1942 .C3 no. 122  [ark:/13030/k63n28m1](https://n2t.net/ark:/13030/k63n28m1)


Subjects and Indexing Terms

Japanese Americans -- Evacuation and relocation, 1942-1945
Maps

City of West Covina, Calif. G4361.E1 1942 .C3 no. 123  [ark:/13030/k6zw1s56](https://n2t.net/ark:/13030/k6zw1s56)

Subjects and Indexing Terms

Japanese Americans -- Evacuation and relocation, 1942-1945
Maps

General Highway Map, Madera County, Calif. Sheet 1 G4361.E1 1942 .C3 no. 124  [ark:/13030/k6v69qvj](https://n2t.net/ark:/13030/k6v69qvj)

Subjects and Indexing Terms

Japanese Americans -- Evacuation and relocation, 1942-1945
Maps

General Highway Map, Madera County, Calif. Sheet 2 G4361.E1 1942 .C3 no. 125  [ark:/13030/k6qf9052](https://n2t.net/ark:/13030/k6qf9052)

Subjects and Indexing Terms

Japanese Americans -- Evacuation and relocation, 1942-1945
Maps

General Highway Map, Madera County, Calif. Sheet 3 G4361.E1 1942 .C3 no. 126  [ark:/13030/k6kp87fb](https://n2t.net/ark:/13030/k6kp87fb)


Subjects and Indexing Terms

Japanese Americans -- Evacuation and relocation, 1942-1945
Maps

General Highway Map, Madera County, Calif. Sheet 4 G4361.E1 1942 .C3 no. 127  [ark:/13030/k6fx7qr2](https://n2t.net/ark:/13030/k6fx7qr2)

Subjects and Indexing Terms


Japanese Americans -- Evacuation and relocation, 1942-1945
Maps

City of Chowchilla, Calif. G4361.E1 1942 .C3 no. 128  [ark:/13030/k6b56r0m](https://n2t.net/ark:/13030/k6b56r0m)

Subjects and Indexing Terms

Japanese Americans -- Evacuation and relocation, 1942-1945
Maps

Thomas Bros Map of Madera, Calif. G4361.E1 1942 .C3 no. 129

Thomas Bros Map of Madera, Calif. G4361.E1 1942 .C3 no. 129  [ark:/13030/k6w38317](https://n2t.net/ark:/13030/k6w38317)

Subjects and Indexing Terms

Japanese Americans -- Evacuation and relocation, 1942-1945
Maps

[verso] Thomas Bros Map of Madera, Calif. G4361.E1 1942 .C3 no. 129 [verso]  [ark:/13030/k6rb7bbz](https://n2t.net/ark:/13030/k6rb7bbz)

Subjects and Indexing Terms

Japanese Americans -- Evacuation and relocation, 1942-1945
Maps

General Highway Map, Marin County, Calif. Sheet 1 G4361.E1 1942 .C3 no. 130 

<ark:/13030/k62n57jj>

Subjects and Indexing Terms


Japanese Americans -- Evacuation and relocation, 1942-1945
Maps

General Highway Map, Marin County, Calif. Sheet 2 G4361.E1 1942 .C3 no. 131 

<ark:/13030/k6z03fd0>

Subjects and Indexing Terms


Japanese Americans -- Evacuation and relocation, 1942-1945
Maps

City of Belvedere G4361.E1 1942 .C3 no. 132  <ark:/13030/k6t72pqq>

Subjects and Indexing Terms


Japanese Americans -- Evacuation and relocation, 1942-1945
Maps

Corte Madera, Street Lighting System, Marin District, Pacific Gas & Electric

G4361.E1 1942 .C3 no. 133  <ark:/13030/k6pg1z0d>


Subjects and Indexing Terms

Japanese Americans -- Evacuation and relocation, 1942-1945
Maps

Official Street Map of Fairfax G4361.E1 1942 .C3 no. 134  <ark:/13030/k6jq1682>

Subjects and Indexing Terms

Japanese Americans -- Evacuation and relocation, 1942-1945
Maps

Town of Larkspur, Marin County, Calif. G4361.E1 1942 .C3 no. 135  <ark:/13030/k6dz0fjb>

Subjects and Indexing Terms

Japanese Americans -- Evacuation and relocation, 1942-1945
Maps

Thomas Bros Map of Mill Valley, Marin County G4361.E1 1942 .C3 no. 136

Thomas Bros Map of Mill Valley, Marin County G4361.E1 1942 .C3 no. 136 

<ark:/13030/k6mk6km7>

Subjects and Indexing Terms


Japanese Americans -- Evacuation and relocation, 1942-1945
Maps

[verso] Thomas Bros Map of Mill Valley, Marin County G4361.E1 1942 .C3 no. 136 [verso]

 <ark:/13030/k6gt5twh>


Subjects and Indexing Terms

Japanese Americans -- Evacuation and relocation, 1942-1945
Maps

Town of Ross, Marin County, Calif. G4361.E1 1942 .C3 no. 137  <ark:/13030/k65d8z4h>


Subjects and Indexing Terms

Japanese Americans -- Evacuation and relocation, 1942-1945
Maps

San Anselmo, Marin County, Calif. G4361.E1 1942 .C3 no. 138  [ark:/13030/k61r6wr6](https://nnpa.ark:/13030/k61r6wr6)


Subjects and Indexing Terms

Japanese Americans -- Evacuation and relocation, 1942-1945
Maps

City of San Rafael, Marin County, Calif. G4361.E1 1942 .C3 no. 139  [ark:/13030/k6x06d92](https://nnpa.ark:/13030/k6x06d92)

Subjects and Indexing Terms

Japanese Americans -- Evacuation and relocation, 1942-1945
Maps

City of Sausalito, Calif. G4361.E1 1942 .C3 no. 140  [ark:/13030/k6s75nkb](https://nnpa.ark:/13030/k6s75nkb)

Subjects and Indexing Terms

Japanese Americans -- Evacuation and relocation, 1942-1945
Maps

General Highway Map, Mendocino County, Calif. Sheet 1 G4361.E1 1942 .C3 no. 141  [ark:/13030/k6ng4ww2](https://nnpa.ark:/13030/k6ng4ww2)

Subjects and Indexing Terms

Japanese Americans -- Evacuation and relocation, 1942-1945
Maps

General Highway Map, Mendocino County, Calif. Sheet 2 G4361.E1 1942 .C3 no. 142  [ark:/13030/k6hq454p](https://nnpa.ark:/13030/k6hq454p)

Subjects and Indexing Terms

Japanese Americans -- Evacuation and relocation, 1942-1945
Maps

General Highway Map, Mendocino County, Calif. Sheet 3 G4361.E1 1942 .C3 no. 143  [ark:/13030/k6cz3ddz](https://nnpa.ark:/13030/k6cz3ddz)

Subjects and Indexing Terms

Japanese Americans -- Evacuation and relocation, 1942-1945
Maps

General Highway Map, Mendocino County, Calif. Sheet 4 G4361.E1 1942 .C3 no. 144  [ark:/13030/k6862nq0](https://nnpa.ark:/13030/k6862nq0)

Subjects and Indexing Terms

Japanese Americans -- Evacuation and relocation, 1942-1945
Maps

General Highway Map, Mendocino County, Calif. Sheet 5 G4361.E1 1942 .C3 no. 145  [ark:/13030/k64j0mcj](https://nnpa.ark:/13030/k64j0mcj)


Subjects and Indexing Terms

Japanese Americans -- Evacuation and relocation, 1942-1945
Maps

General Highway Map, Mendocino County, Calif. Sheet 6 G4361.E1 1942 .C3 no. 146  [ark:/13030/k60r9vpq](https://nnpa.ark:/13030/k60r9vpq)


Subjects and Indexing Terms

Japanese Americans -- Evacuation and relocation, 1942-1945
Maps

Town of Hopland, Calif. G4361.E1 1942 .C3 no. 147  [ark:/13030/k6w09c64](https://nnparks.ark:/13030/k6w09c64)

Subjects and Indexing Terms

Japanese Americans -- Evacuation and relocation, 1942-1945
Maps

City of Ukiah G4361.E1 1942 .C3 no. 148  [ark:/13030/k6r78mqd](https://nnparks.ark:/13030/k6r78mqd)

Subjects and Indexing Terms

Japanese Americans -- Evacuation and relocation, 1942-1945
Maps

General Highway Map, Merced County, Calif. Sheet 1 G4361.E1 1942 .C3 no. 149 

[ark:/13030/k6mg7vrp](https://nnparks.ark:/13030/k6mg7vrp)

Subjects and Indexing Terms


Japanese Americans -- Evacuation and relocation, 1942-1945
Maps

General Highway Map, Merced County, Calif. Sheet 3 G4361.E1 1942 .C3 no. 150 

[ark:/13030/k6qq741r](https://nnparks.ark:/13030/k6qq741r)


Subjects and Indexing Terms

Japanese Americans -- Evacuation and relocation, 1942-1945
Maps

[Map of vicinity of Turlock, Calif.] G4361.E1 1942 .C3 no. 151  [ark:/13030/k6c252p6](https://nnparks.ark:/13030/k6c252p6)

Subjects and Indexing Terms

Japanese Americans -- Evacuation and relocation, 1942-1945
Maps

General Highway Map, Monterey County, Calif. Sheet 1 G4361.E1 1942 .C3 no. 152 

[ark:/13030/k67949zq](https://nnparks.ark:/13030/k67949zq)

Subjects and Indexing Terms

Japanese Americans -- Evacuation and relocation, 1942-1945
Maps

General Highway Map, Monterey County, Calif. Sheet 2 G4361.E1 1942 .C3 no. 153 

[ark:/13030/k63j3k8m](https://nnparks.ark:/13030/k63j3k8m)

Subjects and Indexing Terms

Japanese Americans -- Evacuation and relocation, 1942-1945
Maps

General Highway Map, Monterey County, Calif. Sheet 3 G4361.E1 1942 .C3 no. 154 

[ark:/13030/k6zs32tr](https://nnparks.ark:/13030/k6zs32tr)

Subjects and Indexing Terms


Japanese Americans -- Evacuation and relocation, 1942-1945
Maps

General Highway Map, Monterey County, Calif. Sheet 4 G4361.E1 1942 .C3 no. 155 

[ark:/13030/k6v12b3r](https://nnparks.ark:/13030/k6v12b3r)

Subjects and Indexing Terms


Japanese Americans -- Evacuation and relocation, 1942-1945
Maps

General Highway Map, Monterey County, Calif. Sheet 5 G4361.E1 1942 .C3 no. 156 

<ark:/13030/k6q81kbbk>

Subjects and Indexing Terms

Japanese Americans -- Evacuation and relocation, 1942-1945
Maps

General Highway Map, Monterey County, Calif. Sheet 6 G4361.E1 1942 .C3 no. 157 

<ark:/13030/k6kh0tmv>

Subjects and Indexing Terms


Japanese Americans -- Evacuation and relocation, 1942-1945
Maps

General Highway Map, Monterey County, Calif. Sheet 7 G4361.E1 1942 .C3 no. 158 

<ark:/13030/k6ft8s8v>

Subjects and Indexing Terms

Japanese Americans -- Evacuation and relocation, 1942-1945
Maps

Salinas Rural Road Map G4361.E1 1942 .C3 no. 159  <ark:/13030/k6b281jt>

Subjects and Indexing Terms

Japanese Americans -- Evacuation and relocation, 1942-1945
Maps

General Highway Map, Napa County, Calif. Sheet 1 G4361.E1 1942 .C3 no. 160 

<ark:/13030/k66978vj>

Subjects and Indexing Terms

Japanese Americans -- Evacuation and relocation, 1942-1945
Maps

General Highway Map, Napa County, Calif. Sheet 2 G4361.E1 1942 .C3 no. 161 

<ark:/13030/k62j6j47>

Subjects and Indexing Terms

Japanese Americans -- Evacuation and relocation, 1942-1945
Maps

General Highway Map, Nevada County, Calif. Sheet 1 G4361.E1 1942 .C3 no. 162 

<ark:/13030/k6xs61nx>

Subjects and Indexing Terms

Japanese Americans -- Evacuation and relocation, 1942-1945
Maps

General Highway Map, Nevada County, Calif. Sheet 2 G4361.E1 1942 .C3 no. 163 

<ark:/13030/k6t158w2>

Subjects and Indexing Terms

Japanese Americans -- Evacuation and relocation, 1942-1945
Maps

General Highway Map, Orange County, Calif. Sheet 1 G4361.E1 1942 .C3 no. 164 

<ark:/13030/k6p84j5r>

Subjects and Indexing Terms

Japanese Americans -- Evacuation and relocation, 1942-1945
Maps

General Highway Map, Orange County, Calif. Sheet 2 G4361.E1 1942 .C3 no. 165 

[ark:/13030/k6jm2gws](https://nnparks.ark:/13030/k6jm2gws)

Subjects and Indexing Terms

Japanese Americans -- Evacuation and relocation, 1942-1945
Maps

Automobile Road Map of Orange County, Calif. G4361.E1 1942 .C3 no. 166

Automobile Road Map of Orange County, Calif. G4361.E1 1942 .C3 no. 166 

[ark:/13030/k6c2534f](https://nnparks.ark:/13030/k6c2534f)

Subjects and Indexing Terms

Japanese Americans -- Evacuation and relocation, 1942-1945
Maps

[verso] Automobile Road Map of Orange County, Calif.

G4361.E1 1942 .C3 no. 166 [verso]  [ark:/13030/k6794bc8](https://nnparks.ark:/13030/k6794bc8)

Subjects and Indexing Terms

Japanese Americans -- Evacuation and relocation, 1942-1945
Maps

General Highway Map, Placer County, Calif. Sheet 1 G4361.E1 1942 .C3 no. 167 

[ark:/13030/k69310ff](https://nnparks.ark:/13030/k69310ff)

Subjects and Indexing Terms

Japanese Americans -- Evacuation and relocation, 1942-1945
Maps

General Highway Map, Placer County, Calif. Sheet 2 G4361.E1 1942 .C3 no. 168 

[ark:/13030/k65b07r5](https://nnparks.ark:/13030/k65b07r5)

Subjects and Indexing Terms

Japanese Americans -- Evacuation and relocation, 1942-1945
Maps


General Highway Map, Placer County, Calif. Sheet 3 G4361.E1 1942 .C3 no. 169 

[ark:/13030/k61j9h19](https://nnparks.ark:/13030/k61j9h19)

Subjects and Indexing Terms

Japanese Americans -- Evacuation and relocation, 1942-1945
Maps

Case A

Map of Auburn 1942 G4361.E1 1942 .C3 no. 170 Case A  [ark:/13030/k6ws90g3](https://nnparks.ark:/13030/k6ws90g3)

Physical Description:

Extent: 1 map

Language of Material: English

Subjects and Indexing Terms

Japanese Americans -- Evacuation and relocation, 1942-1945
Maps

Thomas Bros Map of Roseville, Placer county G4361.E1 1942 .C3 no. 171 

[ark:/13030/k6s187rp](https://nnparks.ark:/13030/k6s187rp)

Subjects and Indexing Terms

Japanese Americans -- Evacuation and relocation, 1942-1945
Maps

General Highway Map, Plumas County, Calif. Sheet 1 G4361.E1 1942 .C3 no. 172 

[ark:/13030/k6nc66g4](https://nnparks.ark:/13030/k6nc66g4)

Subjects and Indexing Terms

Japanese Americans -- Evacuation and relocation, 1942-1945
Maps

General Highway Map, Plumas County, Calif. Sheet 2 G4361.E1 1942 .C3 no. 173 

[ark:/13030/k6hm5frd](https://nnparks.ark:/13030/k6hm5frd)

Subjects and Indexing Terms

Japanese Americans -- Evacuation and relocation, 1942-1945
Maps

General Highway Map, Plumas County, Calif. Sheet 3 G4361.E1 1942 .C3 no. 174 

[ark:/13030/k6cv4q13](https://nnparks.ark:/13030/k6cv4q13)

Subjects and Indexing Terms

Japanese Americans -- Evacuation and relocation, 1942-1945
Maps

General Highway Map, Plumas County, Calif. Sheet 4 G4361.E1 1942 .C3 no. 175 

[ark:/13030/k6833z9p](https://nnparks.ark:/13030/k6833z9p)

Subjects and Indexing Terms

Japanese Americans -- Evacuation and relocation, 1942-1945
Maps

General Highway Map, Plumas County, Calif. Sheet 5 G4361.E1 1942 .C3 no. 176 

[ark:/13030/k64b36kb](https://nnparks.ark:/13030/k64b36kb)

Subjects and Indexing Terms


Japanese Americans -- Evacuation and relocation, 1942-1945
Maps

General Highway Map, Sacramento County, Calif. Sheet 1 G4361.E1 1942 .C3 no. 177 

[ark:/13030/k60k2ft5](https://nnparks.ark:/13030/k60k2ft5)

Subjects and Indexing Terms

Japanese Americans -- Evacuation and relocation, 1942-1945
Maps

General Highway Map, Sacramento County, Calif. Sheet 2 G4361.E1 1942 .C3 no. 178 

[ark:/13030/k6vt1zcb](https://nnparks.ark:/13030/k6vt1zcb)

Subjects and Indexing Terms

Japanese Americans -- Evacuation and relocation, 1942-1945
Maps

City of Isleton, Sacramento County, Calif. (1) G4361.E1 1942 .C3 no. 179 

[ark:/13030/k6r49x1n](https://nnparks.ark:/13030/k6r49x1n)

Subjects and Indexing Terms

Japanese Americans -- Evacuation and relocation, 1942-1945
Maps


City of Isleton, Sacramento County, Calif. (2) G4361.E1 1942 .C3 no. 180 

[ark:/13030/k6mc9599](https://nnparks.ark:/13030/k6mc9599)

Subjects and Indexing Terms

Japanese Americans -- Evacuation and relocation, 1942-1945
Maps


Cities of Sacramento and Northern Sacramento and Suburban Area (1)

G4361.E1 1942 .C3 no. 180a  [ark:/13030/k6gm8dkk](https://n2t.net/ark:/13030/k6gm8dkk)

Subjects and Indexing Terms

Japanese Americans -- Evacuation and relocation, 1942-1945
Maps


Cities of Sacramento and Northern Sacramento and Suburban Area (2)

G4361.E1 1942 .C3 no. 181  [ark:/13030/k6bv7nw9](https://n2t.net/ark:/13030/k6bv7nw9)

Subjects and Indexing Terms

Japanese Americans -- Evacuation and relocation, 1942-1945
Maps


Cities of Sacramento and Northern Sacramento and Suburban Area (3)

G4361.E1 1942 .C3 no. 182  [ark:/13030/k6736x59](https://n2t.net/ark:/13030/k6736x59)

Subjects and Indexing Terms

Japanese Americans -- Evacuation and relocation, 1942-1945
Maps


Cities of Sacramento and Northern Sacramento and Suburban Area (4)

G4361.E1 1942 .C3 no. 183  [ark:/13030/k63b65c2](https://n2t.net/ark:/13030/k63b65c2)

Subjects and Indexing Terms

Japanese Americans -- Evacuation and relocation, 1942-1945
Maps


Cities of Sacramento and Northern Sacramento and Suburban Area (5)

G4361.E1 1942 .C3 no. 184  [ark:/13030/k6zk5nxt](https://n2t.net/ark:/13030/k6zk5nxt)

Subjects and Indexing Terms

Japanese Americans -- Evacuation and relocation, 1942-1945
Maps


Cities of Sacramento and Northern Sacramento and Suburban Area (6)

G4361.E1 1942 .C3 no. 185  [ark:/13030/k6tx3mmt](https://n2t.net/ark:/13030/k6tx3mmt)

Subjects and Indexing Terms

Japanese Americans -- Evacuation and relocation, 1942-1945
Maps


Cities of Sacramento and Northern Sacramento and Suburban Area (7)

G4361.E1 1942 .C3 no. 186  [ark:/13030/k6q52vwd](https://n2t.net/ark:/13030/k6q52vwd)

Subjects and Indexing Terms

Japanese Americans -- Evacuation and relocation, 1942-1945
Maps


Cities of Sacramento and Northern Sacramento and Suburban Area (8)

G4361.E1 1942 .C3 no. 187  [ark:/13030/k6kd245g](https://n2t.net/ark:/13030/k6kd245g)

Subjects and Indexing Terms

Japanese Americans -- Evacuation and relocation, 1942-1945
Maps


Cities of Sacramento and Northern Sacramento and Suburban Area (9)

G4361.E1 1942 .C3 no. 188  [ark:/13030/k6fn1cg6](https://n2t.net/ark:/13030/k6fn1cg6)

Subjects and Indexing Terms

Japanese Americans -- Evacuation and relocation, 1942-1945
Maps


Cities of Sacramento and Northern Sacramento and Suburban Area (10)

G4361.E1 1942 .C3 no. 189  [ark:/13030/k69w0mrg](https://nnparks.org/ark:/13030/k69w0mrg)

Subjects and Indexing Terms

Japanese Americans -- Evacuation and relocation, 1942-1945
Maps


Cities of Sacramento and Northern Sacramento and Suburban Area (11)

G4361.E1 1942 .C3 no. 190  [ark:/13030/k6639w0g](https://nnparks.org/ark:/13030/k6639w0g)

Subjects and Indexing Terms

Japanese Americans -- Evacuation and relocation, 1942-1945
Maps


Cities of Sacramento and Northern Sacramento and Suburban Area (12)

G4361.E1 1942 .C3 no. 191  [ark:/13030/k62b949k](https://nnparks.org/ark:/13030/k62b949k)

Subjects and Indexing Terms

Japanese Americans -- Evacuation and relocation, 1942-1945
Maps


Cities of Sacramento and Northern Sacramento and Suburban Area (13)

G4361.E1 1942 .C3 no. 192  [ark:/13030/k6xp7b65](https://nnparks.org/ark:/13030/k6xp7b65)

Subjects and Indexing Terms

Japanese Americans -- Evacuation and relocation, 1942-1945
Maps


Cities of Sacramento and Northern Sacramento and Suburban Area (14)

G4361.E1 1942 .C3 no. 193  [ark:/13030/k6sx6khw](https://nnparks.org/ark:/13030/k6sx6khw)

Subjects and Indexing Terms

Japanese Americans -- Evacuation and relocation, 1942-1945
Maps


Cities of Sacramento and Northern Sacramento and Suburban Area (15)

G4361.E1 1942 .C3 no. 194  [ark:/13030/k6p55tsg](https://nnparks.org/ark:/13030/k6p55tsg)

Subjects and Indexing Terms

Japanese Americans -- Evacuation and relocation, 1942-1945
Maps

Cities of Sacramento and Northern Sacramento and Suburban Area (16)

G4361.E1 1942 .C3 no. 195  [ark:/13030/k6jd532j](https://nnparks.org/ark:/13030/k6jd532j)

Subjects and Indexing Terms

Japanese Americans -- Evacuation and relocation, 1942-1945
Maps

General Highway Map, San Benito County, Calif. Sheet 1 G4361.E1 1942 .C3 no. 196 
[ark:/13030/k6dn4b9c](https://nnparks.org/ark:/13030/k6dn4b9c)

Subjects and Indexing Terms

Japanese Americans -- Evacuation and relocation, 1942-1945
Maps

General Highway Map, San Benito County, Calif. Sheet 2 G4361.E1 1942 .C3 no. 197 
[ark:/13030/k68w3kkn](https://nnparks.org/ark:/13030/k68w3kkn)

Subjects and Indexing Terms


Japanese Americans -- Evacuation and relocation, 1942-1945
Maps

General Highway Map, San Benito County, Calif. Sheet 3 G4361.E1 1942 .C3 no. 198 

[ark:/13030/k6542twp](https://nnparks.org/ark:/13030/k6542twp)

Subjects and Indexing Terms

Japanese Americans -- Evacuation and relocation, 1942-1945
Maps

General Highway Map, San Diego County, Calif. Sheet 1 G4361.E1 1942 .C3 no. 199 

[ark:/13030/k61q0shs](https://nnparks.org/ark:/13030/k61q0shs)

Subjects and Indexing Terms


Japanese Americans -- Evacuation and relocation, 1942-1945
Maps

General Highway Map, San Diego County, Calif. Sheet 2 G4361.E1 1942 .C3 no. 200 

[ark:/13030/k6wq092b](https://nnparks.org/ark:/13030/k6wq092b)

Subjects and Indexing Terms

Japanese Americans -- Evacuation and relocation, 1942-1945
Maps

General Highway Map, San Diego County, Calif. Sheet 3 G4361.E1 1942 .C3 no. 201 

[ark:/13030/k6rx9jb2](https://nnparks.org/ark:/13030/k6rx9jb2)

Subjects and Indexing Terms

Japanese Americans -- Evacuation and relocation, 1942-1945
Maps

General Highway Map, San Diego County, Calif. Sheet 4 G4361.E1 1942 .C3 no. 202 

[ark:/13030/k6n58sn3](https://nnparks.org/ark:/13030/k6n58sn3)

Subjects and Indexing Terms

Japanese Americans -- Evacuation and relocation, 1942-1945
Maps

General Highway Map, San Diego County, Calif. Sheet 5 G4361.E1 1942 .C3 no. 203 

[ark:/13030/k6hd81xr](https://nnparks.org/ark:/13030/k6hd81xr)

Subjects and Indexing Terms

Japanese Americans -- Evacuation and relocation, 1942-1945
Maps

General Highway Map, San Diego County, Calif. Sheet 6 G4361.E1 1942 .C3 no. 204 

[ark:/13030/k6cn7950](https://nnparks.org/ark:/13030/k6cn7950)

Subjects and Indexing Terms


Japanese Americans -- Evacuation and relocation, 1942-1945
Maps

General Highway Map, San Diego County, Calif. Sheet 7 G4361.E1 1942 .C3 no. 205 

[ark:/13030/k67w6jgq](https://nnparks.org/ark:/13030/k67w6jgq)


Subjects and Indexing Terms

Japanese Americans -- Evacuation and relocation, 1942-1945
Maps

San Diego County, T.11S, R.5W, S.B.M. G4361.E1 1942 .C3 no. 206  [ark:/13030/k6474h4k](https://nnparks.org/ark:/13030/k6474h4k)

Subjects and Indexing Terms


Japanese Americans -- Evacuation and relocation, 1942-1945
Maps

San Diego County, T.16S, R.1W, S.B.M. G4361.E1 1942 .C3 no. 207  [ark:/13030/k60g3rf9](https://n2t.net/ark:/13030/k60g3rf9)

Subjects and Indexing Terms

Japanese Americans -- Evacuation and relocation, 1942-1945

Maps


San Diego County, Rancho Rincon G4361.E1 1942 .C3 no. 208  [ark:/13030/k6vq37z0](https://n2t.net/ark:/13030/k6vq37z0)

Subjects and Indexing Terms

Japanese Americans -- Evacuation and relocation, 1942-1945

Maps

San Diego County, National City, Chula Vista, and Rancho De La Nacion (1)


G4361.E1 1942 .C3 no. 209  [ark:/13030/k6qz2h7p](https://n2t.net/ark:/13030/k6qz2h7p)

Subjects and Indexing Terms

Japanese Americans -- Evacuation and relocation, 1942-1945

Maps

San Diego County, National City, Chula Vista, and Rancho De La Nacion (2)


G4361.E1 1942 .C3 no. 210  [ark:/13030/k6m61rh8](https://n2t.net/ark:/13030/k6m61rh8)

Subjects and Indexing Terms

Japanese Americans -- Evacuation and relocation, 1942-1945

Maps


City of San Diego (1) G4361.E1 1942 .C3 no. 211

City of San Diego (1) G4361.E1 1942 .C3 no. 211  [ark:/13030/k63j3kp0](https://n2t.net/ark:/13030/k63j3kp0)

Subjects and Indexing Terms

Japanese Americans -- Evacuation and relocation, 1942-1945


Maps

[verso] City of San Diego (1) G4361.E1 1942 .C3 no. 211 [verso]  [ark:/13030/k6zw1sm1](https://n2t.net/ark:/13030/k6zw1sm1)

Subjects and Indexing Terms

Japanese Americans -- Evacuation and relocation, 1942-1945


Maps

City of San Diego (2) G4361.E1 1942 .C3 no. 212  [ark:/13030/k6br8zfi](https://n2t.net/ark:/13030/k6br8zfi)

Subjects and Indexing Terms

Japanese Americans -- Evacuation and relocation, 1942-1945

Maps

City of San Diego (3) G4361.E1 1942 .C3 no. 213  [ark:/13030/k67086qh](https://n2t.net/ark:/13030/k67086qh)

Subjects and Indexing Terms

Japanese Americans -- Evacuation and relocation, 1942-1945


Maps

City of San Diego (4) G4361.E1 1942 .C3 no. 214  [ark:/13030/k6377g1n](https://n2t.net/ark:/13030/k6377g1n)

Subjects and Indexing Terms

Japanese Americans -- Evacuation and relocation, 1942-1945


Maps

City of San Diego (5) G4361.E1 1942 .C3 no. 215  [ark:/13030/k6zq6zjz](https://n2t.net/ark:/13030/k6zq6zjz)

Subjects and Indexing Terms


Japanese Americans -- Evacuation and relocation, 1942-1945

Maps

City of San Diego (6) G4361.E1 1942 .C3 no. 216  [ark:/13030/k6tq66v2](https://nnparks.ark:/13030/k6tq66v2)

Subjects and Indexing Terms


Japanese Americans -- Evacuation and relocation, 1942-1945
Maps

City of San Diego (7) G4361.E1 1942 .C3 no. 217  [ark:/13030/k6pz5g39](https://nnparks.ark:/13030/k6pz5g39)

Subjects and Indexing Terms

Japanese Americans -- Evacuation and relocation, 1942-1945
Maps


Eastern portion of City of San Diego and Vicinity G4361.E1 1942 .C3 no. 218

Eastern portion of City of San Diego and Vicinity G4361.E1 1942 .C3 no. 218 
[ark:/13030/k6v411xf](https://nnparks.ark:/13030/k6v411xf)

Subjects and Indexing Terms

Japanese Americans -- Evacuation and relocation, 1942-1945
Maps

[verso] Eastern portion of City of San Diego and Vicinity

G4361.E1 1942 .C3 no. 218 [verso]  [ark:/13030/k6qc097k](https://nnparks.ark:/13030/k6qc097k)

Subjects and Indexing Terms

Japanese Americans -- Evacuation and relocation, 1942-1945
Maps

General Highway Map, San Joaquin County, Calif. Sheet 1 G4361.E1 1942 .C3 no. 219 

[ark:/13030/k6fj2p1f](https://nnparks.ark:/13030/k6fj2p1f)

Subjects and Indexing Terms

Japanese Americans -- Evacuation and relocation, 1942-1945
Maps

General Highway Map, San Joaquin County, Calif. Sheet 2 G4361.E1 1942 .C3 no. 220 

[ark:/13030/k69s1x9q](https://nnparks.ark:/13030/k69s1x9q)

Subjects and Indexing Terms


Japanese Americans -- Evacuation and relocation, 1942-1945
Maps

General Highway Map, San Joaquin County, Calif. Sheet 3 G4361.E1 1942 .C3 no. 221 

[ark:/13030/k66115m4](https://nnparks.ark:/13030/k66115m4)


Subjects and Indexing Terms

Japanese Americans -- Evacuation and relocation, 1942-1945
Maps

Thomas Bros Map of Lodi, Calif. G4361.E1 1942 .C3 no. 222  [ark:/13030/k6280dwd](https://nnparks.ark:/13030/k6280dwd)

Subjects and Indexing Terms

Japanese Americans -- Evacuation and relocation, 1942-1945
Maps

Stockton Area G4361.E1 1942 .C3 no. 223  [ark:/13030/k6xg9xdk](https://nnparks.ark:/13030/k6xg9xdk)

Subjects and Indexing Terms

Japanese Americans -- Evacuation and relocation, 1942-1945
Maps

Thomas Bros Map of City of Tracy, San Joaquin County, Calif. G4361.E1 1942 .C3 no. 224 

[ark:/13030/k6sq95ns](https://nnpa.ark:/13030/k6sq95ns)

Subjects and Indexing Terms

Japanese Americans -- Evacuation and relocation, 1942-1945
Maps

General Highway Map, San Luis Obispo County, Calif. Sheet 3 G4361.E1 1942 .C3 no. 225

 [ark:/13030/k6nz8dx2](https://nnpa.ark:/13030/k6nz8dx2)

Subjects and Indexing Terms


Japanese Americans -- Evacuation and relocation, 1942-1945
Maps

General Highway Map, San Luis Obispo County, Calif. Sheet 4 G4361.E1 1942 .C3 no. 226

 [ark:/13030/k6j96cnt](https://nnpa.ark:/13030/k6j96cnt)

Subjects and Indexing Terms


Japanese Americans -- Evacuation and relocation, 1942-1945
Maps

General Highway Map, San Mateo County, Calif. Sheet 1 G4361.E1 1942 .C3 no. 227 

[ark:/13030/k6dj5mx3](https://nnpa.ark:/13030/k6dj5mx3)

Subjects and Indexing Terms

Japanese Americans -- Evacuation and relocation, 1942-1945
Maps

General Highway Map, San Mateo County, Calif. Sheet 2 G4361.E1 1942 .C3 no. 228 

[ark:/13030/k68s4w6s](https://nnpa.ark:/13030/k68s4w6s)

Subjects and Indexing Terms

Japanese Americans -- Evacuation and relocation, 1942-1945
Maps

San Mateo County, Calif. Highway Map compiled for San Mateo County Civilian Defense Council. G4361.E1 1942 .C3 no. 229  [ark:/13030/k65144h6](https://nnpa.ark:/13030/k65144h6)

Subjects and Indexing Terms


Japanese Americans -- Evacuation and relocation, 1942-1945
Maps

San Mateo County Community Facilities and Defense Data G4361.E1 1942 .C3 no. 230 

[ark:/13030/k6183csg](https://nnpa.ark:/13030/k6183csg)


Subjects and Indexing Terms

Japanese Americans -- Evacuation and relocation, 1942-1945
Maps

Atherton Lands Occupied by Japanese G4361.E1 1942 .C3 no. 231  [ark:/13030/k6wh2w79](https://nnpa.ark:/13030/k6wh2w79)


Subjects and Indexing Terms

Japanese Americans -- Evacuation and relocation, 1942-1945
Maps

Belmont Lands Occupied by Japanese G4361.E1 1942 .C3 no. 232  [ark:/13030/k6rr24hz](https://nnpa.ark:/13030/k6rr24hz)

Subjects and Indexing Terms

Japanese Americans -- Evacuation and relocation, 1942-1945
Maps

Burlingame Lands Occupied by Japanese G4361.E1 1942 .C3 no. 233  [ark:/13030/k6n3037q](https://nnparks.org/ark:/13030/k6n3037q)


Subjects and Indexing Terms

Japanese Americans -- Evacuation and relocation, 1942-1945
Maps

East Palo Alto Lands Occupied by Japanese G4361.E1 1942 .C3 no. 234 
[ark:/13030/k6h99bhf](https://nnparks.org/ark:/13030/k6h99bhf)


Subjects and Indexing Terms

Japanese Americans -- Evacuation and relocation, 1942-1945
Maps

Hillsborough Lands Occupied by Japanese G4361.E1 1942 .C3 no. 235  [ark:/13030/k6cj8ksq](https://nnparks.org/ark:/13030/k6cj8ksq)

Subjects and Indexing Terms

Japanese Americans -- Evacuation and relocation, 1942-1945
Maps

Menlo Park Lands Occupied by Japanese G4361.E1 1942 .C3 no. 236  [ark:/13030/k67s7v2d](https://nnparks.org/ark:/13030/k67s7v2d)


Subjects and Indexing Terms

Japanese Americans -- Evacuation and relocation, 1942-1945
Maps

Redwood City Lands Occupied by Japanese G4361.E1 1942 .C3 no. 237 
[ark:/13030/k64173bc](https://nnparks.org/ark:/13030/k64173bc)


Subjects and Indexing Terms

Japanese Americans -- Evacuation and relocation, 1942-1945
Maps

San Carlos Lands Occupied by Japanese G4361.E1 1942 .C3 no. 238  [ark:/13030/k6086bk6](https://nnparks.org/ark:/13030/k6086bk6)

Subjects and Indexing Terms

Japanese Americans -- Evacuation and relocation, 1942-1945
Maps

San Mateo Lands Occupied by Japanese G4361.E1 1942 .C3 no. 239  [ark:/13030/k6vh5v4c](https://nnparks.org/ark:/13030/k6vh5v4c)

Subjects and Indexing Terms

Japanese Americans -- Evacuation and relocation, 1942-1945
Maps

South San Francisco Lands Occupied by Japanese G4361.E1 1942 .C3 no. 240 
[ark:/13030/k6qv3ssh](https://nnparks.org/ark:/13030/k6qv3ssh)

Subjects and Indexing Terms

Japanese Americans -- Evacuation and relocation, 1942-1945
Maps

General Highway Map, Santa Barbara County, Calif. Sheet 1 G4361.E1 1942 .C3 no. 241 
[ark:/13030/k6m3322w](https://nnparks.org/ark:/13030/k6m3322w)

Subjects and Indexing Terms

Japanese Americans -- Evacuation and relocation, 1942-1945
Maps

General Highway Map, Santa Barbara County, Calif. Sheet 2 G4361.E1 1942 .C3 no. 242 

[ark:/13030/k6gb29b5](https://nnpa.ark:/13030/k6gb29b5)

Subjects and Indexing Terms

Japanese Americans -- Evacuation and relocation, 1942-1945
Maps

General Highway Map, Santa Barbara County, Calif. Sheet 3 G4361.E1 1942 .C3 no. 243 

[ark:/13030/k6bk1jnw](https://nnpa.ark:/13030/k6bk1jnw)

Subjects and Indexing Terms


Japanese Americans -- Evacuation and relocation, 1942-1945
Maps

General Highway Map, Santa Barbara County, Calif. Sheet 4 G4361.E1 1942 .C3 no. 244 

[ark:/13030/k66t0sx5](https://nnpa.ark:/13030/k66t0sx5)


Subjects and Indexing Terms

Japanese Americans -- Evacuation and relocation, 1942-1945
Maps

City of Lompoc, Calif. G4361.E1 1942 .C3 no. 245  [ark:/13030/k632024n](https://nnpa.ark:/13030/k632024n)


Subjects and Indexing Terms

Japanese Americans -- Evacuation and relocation, 1942-1945
Maps

Map of Montecito G4361.E1 1942 .C3 no. 246  [ark:/13030/k6z89jpv](https://nnpa.ark:/13030/k6z89jpv)


Subjects and Indexing Terms

Japanese Americans -- Evacuation and relocation, 1942-1945
Maps

Map of Santa Barbara G4361.E1 1942 .C3 no. 247  [ark:/13030/k6tm7hcv](https://nnpa.ark:/13030/k6tm7hcv)

Subjects and Indexing Terms

Japanese Americans -- Evacuation and relocation, 1942-1945
Maps

Map of Santa Maria, Calif. G4361.E1 1942 .C3 no. 248  [ark:/13030/k6pv6rn4](https://nnpa.ark:/13030/k6pv6rn4)

Subjects and Indexing Terms


Japanese Americans -- Evacuation and relocation, 1942-1945
Maps

General Highway Map, Santa Cruz County, Calif. Sheet 1 G4361.E1 1942 .C3 no. 249 

[ark:/13030/k6k360x3](https://nnpa.ark:/13030/k6k360x3)

Subjects and Indexing Terms

Japanese Americans -- Evacuation and relocation, 1942-1945
Maps

City of Santa Cruz, Calif. G4361.E1 1942 .C3 no. 250  [ark:/13030/k6fb586s](https://nnpa.ark:/13030/k6fb586s)

Subjects and Indexing Terms

Japanese Americans -- Evacuation and relocation, 1942-1945
Maps

U.S. Department of the Interior, Soil Erosion Service. Index Map, Corralitos Project, Santa Paula, Calif. G4361.E1 1942 .C3 no. 251  [ark:/13030/k69k4hg2](https://nnparks.ark:/13030/k69k4hg2)


Subjects and Indexing Terms

Japanese Americans -- Evacuation and relocation, 1942-1945
Maps

General Highway Map, Shasta County, Calif. Sheet 1 G4361.E1 1942 .C3 no. 252  [ark:/13030/k65t3rqw](https://nnparks.ark:/13030/k65t3rqw)

Subjects and Indexing Terms

Japanese Americans -- Evacuation and relocation, 1942-1945
Maps

General Highway Map, Shasta County, Calif. Sheet 2 G4361.E1 1942 .C3 no. 253  [ark:/13030/k622311q](https://nnparks.ark:/13030/k622311q)

Subjects and Indexing Terms

Japanese Americans -- Evacuation and relocation, 1942-1945
Maps

General Highway Map, Shasta County, Calif. Sheet 3 G4361.E1 1942 .C3 no. 254  [ark:/13030/k6xd16zb](https://nnparks.ark:/13030/k6xd16zb)

Subjects and Indexing Terms

Japanese Americans -- Evacuation and relocation, 1942-1945
Maps

General Highway Map, Shasta County, Calif. Sheet 4 G4361.E1 1942 .C3 no. 255  [ark:/13030/k6sn0g8g](https://nnparks.ark:/13030/k6sn0g8g)

Subjects and Indexing Terms

Japanese Americans -- Evacuation and relocation, 1942-1945
Maps

General Highway Map, Shasta County, Calif. Sheet 5 G4361.E1 1942 .C3 no. 256  [ark:/13030/k6nv9qj6](https://nnparks.ark:/13030/k6nv9qj6)

Subjects and Indexing Terms

Japanese Americans -- Evacuation and relocation, 1942-1945
Maps

General Highway Map, Shasta County, Calif. Sheet 6 G4361.E1 1942 .C3 no. 257  [ark:/13030/k6j38zv7](https://nnparks.ark:/13030/k6j38zv7)


Subjects and Indexing Terms

Japanese Americans -- Evacuation and relocation, 1942-1945
Maps

General Highway Map, Solano County, Calif. Sheet 1 G4361.E1 1942 .C3 no. 258  [ark:/13030/k6db8749](https://nnparks.ark:/13030/k6db8749)


Subjects and Indexing Terms

Japanese Americans -- Evacuation and relocation, 1942-1945
Maps

General Highway Map, Solano County, Calif. Sheet 2 G4361.E1 1942 .C3 no. 259  [ark:/13030/k68k7gbp](https://nnparks.ark:/13030/k68k7gbp)


Subjects and Indexing Terms

Japanese Americans -- Evacuation and relocation, 1942-1945
Maps

Key Map, Dixon City, Calif. G4361.E1 1942 .C3 no. 260  [ark:/13030/k64t6qnd](https://nnparks.ark:/13030/k64t6qnd)


Subjects and Indexing Terms

Japanese Americans -- Evacuation and relocation, 1942-1945
Maps

Key Map, City of Fairfield, Calif. G4361.E1 1942 .C3 no. 261  [ark:/13030/k6154p98](https://nnparks.ark:/13030/k6154p98)


Subjects and Indexing Terms

Japanese Americans -- Evacuation and relocation, 1942-1945
Maps

Key Map, Rio Vista City, Calif. G4361.E1 1942 .C3 no. 262  [ark:/13030/k6wd45vd](https://nnparks.ark:/13030/k6wd45vd)

Subjects and Indexing Terms


Japanese Americans -- Evacuation and relocation, 1942-1945
Maps

Key Map, City of Suisun, Calif. G4361.E1 1942 .C3 no. 263  [ark:/13030/k6rn3f43](https://nnparks.ark:/13030/k6rn3f43)

Subjects and Indexing Terms

Japanese Americans -- Evacuation and relocation, 1942-1945
Maps

Key Map, Vacaville City, Calif. G4361.E1 1942 .C3 no. 264

Key Map, Vacaville City, Calif. G4361.E1 1942 .C3 no. 264  [ark:/13030/k6kk9jh9](https://nnparks.ark:/13030/k6kk9jh9)

Subjects and Indexing Terms

Japanese Americans -- Evacuation and relocation, 1942-1945
Maps

[verso] Key Map, Vacaville City, Calif. G4361.E1 1942 .C3 no. 264 [verso]  [ark:/13030/k6ft8sqp](https://nnparks.ark:/13030/k6ft8sqp)

Subjects and Indexing Terms

Japanese Americans -- Evacuation and relocation, 1942-1945
Maps

General Highway Map, Sonoma County, Calif. Sheet 2 G4361.E1 1942 .C3 no. 265  [ark:/13030/k6h41xpz](https://nnparks.ark:/13030/k6h41xpz)

Subjects and Indexing Terms


Japanese Americans -- Evacuation and relocation, 1942-1945
Maps

General Highway Map, Sonoma County, Calif. Sheet 3 G4361.E1 1942 .C3 no. 266  [ark:/13030/k6cc15zm](https://nnparks.ark:/13030/k6cc15zm)

Subjects and Indexing Terms


Japanese Americans -- Evacuation and relocation, 1942-1945
Maps

Sebastapol, Calif. G4361.E1 1942 .C3 no. 267

Sebastapol, Calif. G4361.E1 1942 .C3 no. 267  [ark:/13030/k6b281z6](https://nnparks.ark:/13030/k6b281z6)

Subjects and Indexing Terms

Japanese Americans -- Evacuation and relocation, 1942-1945
Maps

[verso] Sebastapol, Calif. G4361.E1 1942 .C3 no. 267 [verso]  [ark:/13030/k669798b](https://nnpa.ark:/13030/k669798b)

Subjects and Indexing Terms

Japanese Americans -- Evacuation and relocation, 1942-1945
Maps

General Highway Map, Stanislaus County, Calif. Sheet 1 G4361.E1 1942 .C3 no. 268 
[ark:/13030/k63x8cww](https://nnpa.ark:/13030/k63x8cww)

Subjects and Indexing Terms

Japanese Americans -- Evacuation and relocation, 1942-1945
Maps

General Highway Map, Stanislaus County, Calif. Sheet 2 G4361.E1 1942 .C3 no. 269 
[ark:/13030/k6057n6b](https://nnpa.ark:/13030/k6057n6b)


Subjects and Indexing Terms

Japanese Americans -- Evacuation and relocation, 1942-1945
Maps

General Highway Map, Stanislaus County, Calif. Sheet 3 G4361.E1 1942 .C3 no. 270 
[ark:/13030/k6vd74q1](https://nnpa.ark:/13030/k6vd74q1)


Subjects and Indexing Terms

Japanese Americans -- Evacuation and relocation, 1942-1945
Maps

General Highway Map, Tehama County, Calif. Sheet 1 G4361.E1 1942 .C3 no. 271 
[ark:/13030/k6qn6d15](https://nnpa.ark:/13030/k6qn6d15)


Subjects and Indexing Terms

Japanese Americans -- Evacuation and relocation, 1942-1945
Maps

General Highway Map, Tehama County, Calif. Sheet 2 G4361.E1 1942 .C3 no. 272 
[ark:/13030/k6kw5n80](https://nnpa.ark:/13030/k6kw5n80)


Subjects and Indexing Terms

Japanese Americans -- Evacuation and relocation, 1942-1945
Maps

General Highway Map, Tehama County, Calif. Sheet 3 G4361.E1 1942 .C3 no. 273 
[ark:/13030/k6g44wjk](https://nnpa.ark:/13030/k6g44wjk)


Subjects and Indexing Terms

Japanese Americans -- Evacuation and relocation, 1942-1945
Maps

General Highway Map, Tehama County, Calif. Sheet 4 G4361.E1 1942 .C3 no. 274 
[ark:/13030/k6bc44t7](https://nnpa.ark:/13030/k6bc44t7)


Subjects and Indexing Terms

Japanese Americans -- Evacuation and relocation, 1942-1945
Maps

General Highway Map, Tehama County, Calif. Sheet 5 G4361.E1 1942 .C3 no. 275 
[ark:/13030/k66q23h7](https://nnpa.ark:/13030/k66q23h7)

Subjects and Indexing Terms

Japanese Americans -- Evacuation and relocation, 1942-1945
Maps

Map of Red Bluff G4361.E1 1942 .C3 no. 276 Case A  [ark:/13030/k62n57zx](https://nnpa.ark:/13030/k62n57zx)

General Highway Map, Tulare County, Calif. Sheet 1 G4361.E1 1942 .C3 no. 277 

[ark:/13030/k6z60vb0](https://n2t.org/ark:/13030/k6z60vb0)

Subjects and Indexing Terms

Japanese Americans -- Evacuation and relocation, 1942-1945
Maps

General Highway Map, Tulare County, Calif. Sheet 2 G4361.E1 1942 .C3 no. 278 

[ark:/13030/k6tf03n3](https://n2t.org/ark:/13030/k6tf03n3)

Subjects and Indexing Terms

Japanese Americans -- Evacuation and relocation, 1942-1945
Maps

General Highway Map, Tulare County, Calif. Sheet 3 G4361.E1 1942 .C3 no. 279 

[ark:/13030/k6pn9bxt](https://n2t.org/ark:/13030/k6pn9bxt)

Subjects and Indexing Terms

Japanese Americans -- Evacuation and relocation, 1942-1945
Maps

General Highway Map, Tulare County, Calif. Sheet 4 G4361.E1 1942 .C3 no. 280 

[ark:/13030/k6jw8m6h](https://n2t.org/ark:/13030/k6jw8m6h)

Subjects and Indexing Terms

Japanese Americans -- Evacuation and relocation, 1942-1945
Maps

General Highway Map, Tulare County, Calif. Sheet 5 G4361.E1 1942 .C3 no. 281 

[ark:/13030/k6f76jth](https://n2t.org/ark:/13030/k6f76jth)

Subjects and Indexing Terms

Japanese Americans -- Evacuation and relocation, 1942-1945
Maps

General Highway Map, Tulare County, Calif. Sheet 6 G4361.E1 1942 .C3 no. 282 

[ark:/13030/k69g5t36](https://n2t.org/ark:/13030/k69g5t36)

Subjects and Indexing Terms


Japanese Americans -- Evacuation and relocation, 1942-1945
Maps

General Highway Map, Tulare County, Calif. Sheet 7 G4361.E1 1942 .C3 no. 283 

[ark:/13030/k65q52d9](https://n2t.org/ark:/13030/k65q52d9)


Subjects and Indexing Terms

Japanese Americans -- Evacuation and relocation, 1942-1945
Maps

[Tulare County] (1) G4361.E1 1942 .C3 no. 284  [ark:/13030/k61z49q1](https://n2t.org/ark:/13030/k61z49q1)


Subjects and Indexing Terms

Japanese Americans -- Evacuation and relocation, 1942-1945
Maps

[Tulare County] (2) G4361.E1 1942 .C3 no. 285  [ark:/13030/k6x63t72](https://n2t.org/ark:/13030/k6x63t72)


Subjects and Indexing Terms

Japanese Americans -- Evacuation and relocation, 1942-1945
Maps

[Tulare County] (3) G4361.E1 1942 .C3 no. 286  [ark:/13030/k6sf32ft](https://n2t.net/ark:/13030/k6sf32ft)


Subjects and Indexing Terms

Japanese Americans -- Evacuation and relocation, 1942-1945
Maps

[Tulare County] (4) G4361.E1 1942 .C3 no. 287  [ark:/13030/k6np29q3](https://n2t.net/ark:/13030/k6np29q3)


Subjects and Indexing Terms

Japanese Americans -- Evacuation and relocation, 1942-1945
Maps

[Tulare County] (5) G4361.E1 1942 .C3 no. 288  [ark:/13030/k6j108dd](https://n2t.net/ark:/13030/k6j108dd)


Subjects and Indexing Terms

Japanese Americans -- Evacuation and relocation, 1942-1945
Maps

[Tulare County] (6) G4361.E1 1942 .C3 no. 289  [ark:/13030/k6d79hp4](https://n2t.net/ark:/13030/k6d79hp4)


Subjects and Indexing Terms

Japanese Americans -- Evacuation and relocation, 1942-1945
Maps

[Tulare County] (7) G4361.E1 1942 .C3 no. 290  [ark:/13030/k68g8s08](https://n2t.net/ark:/13030/k68g8s08)


Subjects and Indexing Terms

Japanese Americans -- Evacuation and relocation, 1942-1945
Maps

[Tulare County] (8) G4361.E1 1942 .C3 no. 291  [ark:/13030/k64q818x](https://n2t.net/ark:/13030/k64q818x)

Subjects and Indexing Terms

Japanese Americans -- Evacuation and relocation, 1942-1945
Maps

City of Dinuba G4361.E1 1942 .C3 no. 292  [ark:/13030/k60z78kn](https://n2t.net/ark:/13030/k60z78kn)


Subjects and Indexing Terms

Japanese Americans -- Evacuation and relocation, 1942-1945
Maps

City of Exeter G4361.E1 1942 .C3 no. 293  [ark:/13030/k6w66s1s](https://n2t.net/ark:/13030/k6w66s1s)


Subjects and Indexing Terms

Japanese Americans -- Evacuation and relocation, 1942-1945
Maps

City of Lindsay G4361.E1 1942 .C3 no. 294  [ark:/13030/k6rf619f](https://n2t.net/ark:/13030/k6rf619f)


Subjects and Indexing Terms

Japanese Americans -- Evacuation and relocation, 1942-1945
Maps

City of Porterville G4361.E1 1942 .C3 no. 295  [ark:/13030/k6ms402b](https://n2t.net/ark:/13030/k6ms402b)


Subjects and Indexing Terms

Japanese Americans -- Evacuation and relocation, 1942-1945
Maps

City of Tulare G4361.E1 1942 .C3 no. 296  [ark:/13030/k6h137bx](https://nnpa.ark:/13030/k6h137bx)


Subjects and Indexing Terms

Japanese Americans -- Evacuation and relocation, 1942-1945
Maps

City of Visalia G4361.E1 1942 .C3 no. 297  [ark:/13030/k6c82gm6](https://nnpa.ark:/13030/k6c82gm6)

Subjects and Indexing Terms

Japanese Americans -- Evacuation and relocation, 1942-1945
Maps

City of Woodlake G4361.E1 1942 .C3 no. 298  [ark:/13030/k67h1qwg](https://nnpa.ark:/13030/k67h1qwg)

Subjects and Indexing Terms

Japanese Americans -- Evacuation and relocation, 1942-1945
Maps

General Highway Map, Ventura County, Calif. Sheet 1 G4361.E1 1942 .C3 no. 299  [ark:/13030/k63r105j](https://nnpa.ark:/13030/k63r105j)

Subjects and Indexing Terms

Japanese Americans -- Evacuation and relocation, 1942-1945
Maps

General Highway Map, Ventura County, Calif. Sheet 2 G4361.E1 1942 .C3 no. 300  [ark:/13030/k60007c7](https://nnpa.ark:/13030/k60007c7)

Subjects and Indexing Terms

Japanese Americans -- Evacuation and relocation, 1942-1945
Maps

General Highway Map, Ventura County, Calif. Sheet 3 G4361.E1 1942 .C3 no. 301  [ark:/13030/k6v69qw0](https://nnpa.ark:/13030/k6v69qw0)

Subjects and Indexing Terms

Japanese Americans -- Evacuation and relocation, 1942-1945
Maps

General Highway Map, Ventura County, Calif. Sheet 4 G4361.E1 1942 .C3 no. 302  [ark:/13030/k6gj7pk0](https://nnpa.ark:/13030/k6gj7pk0)

Subjects and Indexing Terms

Japanese Americans -- Evacuation and relocation, 1942-1945
Maps

General Highway Map, Yolo County, Calif. Sheet 1 G4361.E1 1942 .C3 no. 303  [ark:/13030/k6ks6xv8](https://nnpa.ark:/13030/k6ks6xv8)

Subjects and Indexing Terms


Japanese Americans -- Evacuation and relocation, 1942-1945
Maps

General Highway Map, Yolo County, Calif. Sheet 2 G4361.E1 1942 .C3 no. 304

General Highway Map, Yolo County, Calif. Sheet 2 G4361.E1 1942 .C3 no. 304  [ark:/13030/k6xw4rh3](https://nnpa.ark:/13030/k6xw4rh3)

Subjects and Indexing Terms

Japanese Americans -- Evacuation and relocation, 1942-1945
Maps

[verso] General Highway Map, Yolo County, Calif. Sheet 2
G4361.E1 1942 .C3 no. 304 [verso]  [ark:/13030/k6t440s2](https://nnpa.ark:/13030/k6t440s2)

General Highway Map, Yuba County, Calif. Sheet 1 G4361.E1 1942 .C3 no. 305 

<ark:/13030/k6b85ffc>

Subjects and Indexing Terms

Japanese Americans -- Evacuation and relocation, 1942-1945
Maps

General Highway Map, Yuba County, Calif. Sheet 2 G4361.E1 1942 .C3 no. 306 

<ark:/13030/k66h4pqn>

Subjects and Indexing Terms

Japanese Americans -- Evacuation and relocation, 1942-1945
Maps

Thomas Bros Map of Marsyville, Yuba City, and Vicinity, Calif. G4361.E1 1942 .C3 no. 307

 <ark:/13030/k62r3xx1>

Subjects and Indexing Terms

Japanese Americans -- Evacuation and relocation, 1942-1945
Maps