

---

## **Carleton E. Watkins Photograph Collection: Finding Aid**

Finding aid prepared by Lisa Janssen and Diann Benti.

The Huntington Library, Art Collections, and Botanical Gardens

Photo Archives

1151 Oxford Road

San Marino, California 91108

Phone: (626) 405-2191

Email: [reference@huntington.org](mailto:reference@huntington.org)

URL: <http://www.huntington.org>

© 2016

The Huntington Library. All rights reserved.

---

## Overview of the Collection

**Title:** Carleton E. Watkins Photograph Collection

**Dates (inclusive):** approximately 1860s-approximately 1880

**Collection Number:** photCL 74

**Creator:** Watkins, Carleton E., 1829-1916

**Extent:** 653 photographs in 9 boxes

**Repository:** The Huntington Library, Art Collections, and Botanical Gardens. Photo Archives  
1151 Oxford Road

San Marino, California 91108

Phone: (626) 405-2191

Email: [reference@huntington.org](mailto:reference@huntington.org)

URL: <http://www.huntington.org>

**Abstract:** This collection contains 430 photographs by photographer Carleton E. Watkins that chiefly depict buildings, points of interest, and locales in Northern and Southern California in the 1870s and 1880s, as well as 223 photographs by photographer Alfred A. Hart documenting the construction of the western half of the transcontinental railroad by the Central Pacific Railroad (CPRR) in the 1860s, which were later published by Watkins under his own imprint.

**Language:** English.

### Access

Open to qualified researchers by prior application through the Reader Services Department. For more information, contact Reader Services.

### Publication Rights

The Huntington Library does not require that researchers request permission to quote from or publish images of this material, nor does it charge fees for such activities. The responsibility for identifying the copyright holder, if there is one, and obtaining necessary permissions rests with the researcher.

### Preferred Citation

[Identification of item], Carleton E. Watkins Photograph Collection, The Huntington Library, San Marino, California.

### Provenance

Provenance uncertain. The album was recorded as being part of the personal library of Henry E. Huntington on April 26, 1928, and is presumed to have been the gift of Carleton E. Watkins to Collis P. Huntington. Henry Huntington was the executor of Collis P. Huntington's estate.

### Processing/Project Information

The photographs were removed from the original presentation album by Huntington staff in the 1970s. The order of the photographs as found in the presentation album was not maintained, though in some instances the album page number is indicated on the back of the photograph in pencil. The photographs were rehoused in mylar and acid-free boxes in 1996.

### Biographical Note

Carleton E. Watkins (1829-1916) was born in 1829 in Oneonta, New York. In 1851, he migrated to Sacramento, California in the company of businessman Collis P. Huntington and several other residents of Oneonta. He began his photographic career as an apprentice to established San Francisco Bay area studio photographers Robert H. Vance (1825-1876) and James May Ford (c. 1827-1877).

Watkins photographed Yosemite for the first time in 1861. His large-scale images inspired President Abraham Lincoln and the United States Congress to declare Yosemite the nation's first national preserve in 1864. By the end of the American Civil War, the photographer had become one of the medium's leading lights, winning prestigious commissions and international awards.

Over the course of his career, Watkins operated studios at various Montgomery Street addresses in San Francisco. Around 1869, he purchased Alfred A. Hart's stereographic negatives documenting the construction of the Central Pacific Railroad. Watkins subsequently published Hart's negatives under the series title: "Watkins Central Pacific Railroad."

Watkins suffered severe financial reverses in 1875, losing his negative inventory to competitor Isaiah H. Taber. From that point onward, Watkins published negatives under the "New Series" heading.

In 1879, Watkins married Frances Henrietta Snead. The couple had two children, Julia (1881-1977) and Collis (1883-1965). By the early 1890s, declining health forced Watkins to curtail his activities. He took his last major commission in 1894, photographing the Phoebe Apperson Hearst residence, Hacienda del Pozo de Verona, in Pleasanton, California. The

---

earthquake and fire of 1906 destroyed Watkins's San Francisco studio and its contents. Shortly thereafter, he entered the Napa State Asylum for the Insane in Napa, California, where he died in 1916.

### **Scope and Content**

This collection contains 430 photographs by photographer Carleton E. Watkins that chiefly depict buildings, points of interest, and locales in Northern and Southern California in the 1870s and 1880s, as well as 223 photographs by photographer Alfred A. Hart documenting the construction of the western half of the transcontinental railroad by the Central Pacific Railroad (CPRR) in the 1860s, which were later published by Watkins under his own imprint.

Images by Watkins depict locations in Arizona and California including: Lake Tahoe, Los Angeles, the Mammoth Tree Grove, Paso Robles, San Bernardino, San Diego, San Gabriel, San Luis Obispo, San Pedro, Santa Monica, Soda Springs, Wilmington, and Yosemite, as well as views related to the Southern Pacific Railroad and of the Colorado River.

Photograph titles in the contents list were transcribed, when available, from captions and titles on the images; titles in square brackets were devised by Huntington Library staff.

### **Alternative Form of Materials Available**

Visit the [Huntington Digital Library: Photographs](#) to view digitized items from this collection.

- [Carleton E. Watkins Stereograph Collection \(photST Wat\)](#)
- [A. A. Hart Stereographs of the Central Pacific Railroad \(photCL 184\)](#)
- [Album of the Yosemite Valley, California, 1866 \(RB 379010, vol. 1\)](#)
- [New Almaden, Quicksilver Mine, and Mendocino Coast \(RB 379010, vol. 2\)](#)
- California Mission Series of Mammoth Plate Views (Watkins 1-38)
- Carleton E. Watkins Mammoth Plate Views (Watkins 39-98)
- Four bound albums mammoth plate views by Carleton E. Watkins for Collis P. Huntington:
  - [The Central Pacific and Views Adjacent \(RB 137501\)](#)
  - [Summits of the Sierras \(RB 137502\)](#)
  - [Arizona and Views Adjacent to the Southern Pacific R.R. \(RB 137503\)](#)
  - [Photographic Views of Kern County \(RB 137500\)](#)

### **Arrangement**

This collection is arranged in 9 boxes in the following order:

A.A. Hart views of the Central Pacific Railroad (Boxes 1-3: Items 1-223)

Carleton E. Watkins photographs (Boxes 3-9: Items 224-653)

Photograph album bindings

### **Indexing Terms**

The following terms have been used to index the description of this collection in the [Huntington Library's Online Catalog](#).

### **Subjects**

Carter, Nathaniel Coburn, 1840- -- Homes and haunts -- Photographs.

Rose, L. J. (Leonard John), 1827-1899 -- Homes and haunts -- Photographs.

Central Pacific Railroad Company -- Photographs.

Southern Pacific Railroad Company -- Photographs.

North Bloomfield Gravel Mining Company -- Photographs.

Agriculture -- California -- Photographs.

Cactus -- Photographs.

Dwellings -- California -- Photographs.

Lakes -- California -- Photographs.

Locomotives -- Photographs.

Mining camps -- California -- Photographs.

Mountains -- California -- Photographs.

Orchards -- California -- Photographs.

Railroad companies -- West (U.S.) -- Photographs.

Railroad bridges -- California -- Photographs.

Railroad tracks -- California -- Photographs.

---

Railroad tracks -- Nevada -- Photographs.  
Railroad tracks -- Utah -- Photographs.  
Railroads -- United States -- History -- 19th century -- Photographs.  
Trees -- California -- Photographs.  
Vineyards -- California -- San Gabriel -- Photographs.  
Waterfalls -- California -- Yosemite Valley -- Photographs.  
Wineries -- California -- San Gabriel -- Photographs.  
Arizona -- Photographs.  
Auburn (Calif.) -- Photographs.  
California -- Photographs.  
Cisco (Calif.) -- Photographs.  
Colfax (Calif.) -- Photographs.  
Donner Pass (Calif.) -- Photographs.  
Dutch Flat (Calif.) -- Photographs.  
Los Angeles (Calif.) -- Photographs.  
Nevada -- Photographs.  
Pasadena (Calif.)-- Photographs.  
Placer County (Calif.) -- Photographs.  
Reno (Nev.) -- Photographs.  
San Gabriel (Calif.)-- Photographs.  
San Francisco (Calif.)-- Photographs.  
San Marino (Calif.)-- Photographs.  
Sierra Madre (Calif.)-- Photographs.  
Sierra Nevada (Calif. and Nev.) -- Photographs.  
Soda Springs (Calif.) -- Photographs.  
Sunny Slope Ranch (Calif.) -- Photographs.  
Tahoe, Lake (Calif. and Nev.) -- Photographs.  
Truckee River (Calif. and Nev.) -- Photographs.  
West (U.S.) -- Photographs.  
Wilmington (Los Angeles, Calif.) -- Photographs.  
Yosemite Valley (Calif.) -- Photographs.  
Yuba River (Calif.) -- Photographs.

**Forms/Genres**

Albumen photographs.  
Photographs.

**Contributors**

Hart, Alfred A., 1816-1908, photographer.  
Central Pacific Railroad Company.

---

**Container List**

---

**A.A. Hart views of the Central Pacific Railroad****Biographical Note of Alfred A. Hart**

Photographer Alfred A. Hart (1816-1908) began photographing the construction of the western half of the transcontinental railroad, and, in January 1866, the directors of the Central Pacific Railroad (CPRR) purchased 32 stereoscopic negatives from Hart. Hart subsequently acted as the official photographer for the railroad making a number of trips to document its progress in California, Nevada, and Utah. During the late 1860s, he published stereographs of the construction with his Sacramento imprint. When Hart left the company in 1870, the only complete set of 364 published images, belonging to the CPRR itself, was dispersed. Sacramento photographer Frank Durgan and San Francisco photographer Carleton E. Watkins (who had replaced Hart as the official CPRR photographer in 1870) published Hart's images under their own imprints.

Box 1 (1-80)

Item 1

**A.A. Hart views of the Central Pacific Railroad****Bear River Valley - Little York mines in the distance.**

Hart #52

Item 2

**Bear River Valley - You Bet and mines in the distance**

Hart #51

Item 3

**Dutch Flat. Placer County. 67 miles from Sacramento**

Hart #63. Forms panorama with photCL 74 (4).

Item 4

**Dutch Flat. Placer County. 67 miles from Sacramento**

Hart #63. Forms panorama with photCL 74 (3).

Item 5

**Alta from the North. 69 Miles.**

Hart #68

Item 6

**Gold Run and Railroad Cut. Altitude 3245 feet.**

Item 7

**Scene at Depot, at Reno.**

Hart #285

Item 8

**Blue Canon - 79 miles.**

Hart #160

Item 9

**Entering Lower Canyon of the Truckee River.**

Hart #287

Item 10

**Winnemucca Depot. 334 miles from Sacramento**

Hart #319

Item 11

**Freight Depots at Reno, 154 miles from Sacramento**

Hart #284

Item 12

**High Embankment, Auburn Ravine**

Hart #25

Item 13

**Powder Bluff. West End of 10 mile Canyon.**

Hart #328

Item 14

**East Portals of Tunnels Nos. 6 and 7, from Tunnel No. 8**

Hart #202

- |         |  |
|---------|--|
| Item 15 | <b>Cut above Alta.</b><br>Hart #73   |
| Item 16 | <b>Giant's Gap, American River, 2,500 feet perpendicular 72 miles from Sacramento.</b><br>Hart #76 |
| Item 17 | <b>Rounding Cape Horn. Road to Iowa Hill from the river, in the distance.</b><br>Hart #56          |
| Item 18 | <b>Building Trestle at Newcastle, Placer County.</b><br>Hart #145                                  |
| Item 19 | <b>Scene near Deeth, Mount Halleck in distance.</b><br>Hart #349                                   |
| Item 20 | <b>Boundary Peak and Tunnel No. 15. 137 miles from Sacramento</b><br>Hart #268                     |
| Item 21 | <b>Sandstone Cut near Alta.</b><br>Hart #66  |
| Item 22 | <b>Echo Point and Rattlesnake Mountains.</b><br>Hart #173  |
| Item 23 | <b>Emigrant Gap Tunnel.</b><br>Hart #166   |
| Item 24 | <b>View West of Prospect Hill. 75 miles from Sacramento</b><br>Hart #79                            |
| Item 25 | <b>Secrettown Bridge, 1,100 feet long. 62 miles from Sacramento.</b><br>Hart #74                   |
| Item 26 | <b>Green Bluffs, 1,500 feet above American River. 71 miles from Sacramento.</b><br>Hart #78        |
| Item 27 | <b>Secret Ravine, Iowa Hill in distance, 61 miles from Sacramento.</b><br>Hart #58                 |
| Item 28 | <b>Dutch Flat Station. 67 miles from Sacramento. Altitude 3,416 feet.</b><br>Hart #64              |
| Item 29 | <b>Hornet Hill Cut, West of Gold Run. 50 feet deep.</b><br>Hart #59                                |
| Item 30 | <b>View near Dutch Flat.</b><br>Hart #65   |
| Item 31 | <b>Train in Dixie Cut. Gold Station, Placer County.</b><br>Hart #60                                |
| Item 32 | <b>Fort Point Cut. 70 feet, 600 feet long.</b><br>Hart #85   |

- |         |  |
|---------|--|
| Item 33 | <b>Poetry and Prose. Scene at Monument Point, North end of Salt Lake.</b><br>Hart #353 |
| Item 34 | <b>Bloomer Cut, bird's eye view, 63 feet deep, 800 long.</b><br>Hart #10               |
| Item 35 | <b>American River from Green Bluffs.</b><br>Hart #154                                  |
| Item 36 | <b>Chinese Camp, at End of Track.</b><br>Hart #327                                     |
| Item 37 | <b>Machine Shops at Carlin, 445 miles from Sacramento.</b><br>Hart #344                |
| Item 38 | <b>Wagon Road and East Portal of Summit Tunnel. Altitude 7,000 feet.</b><br>Hart #199  |
| Item 39 | <b>Carlin from Water Tanks, Looking West.</b><br>Hart #345                             |
| Item 40 | <b>Team Camp-Evening View, End of Track.</b><br>Hart #332                              |
| Item 41 | <b>Tunnel No. 15. Near Camp 24.</b><br>Hart #270                                       |
| Item 42 | <b>American River Bridge. Railroad around Cape Horn, 1400 feet.</b><br>Hart #229       |
| Item 43 | <b>Old Man Mountain, Red Mountain, Castle Peak in Distance.</b><br>Hart #214           |
| Item 44 | <b>View in Bloomer Cut, near Auburn.</b><br>Hart #13                                   |
| Item 45 | <b>Bloomer Cut and Embankment, looking East.</b><br>Hart #11                           |
| Item 46 | <b>Bloomer Cut, 800 feet long, looking East.</b><br>Hart #9                            |
| Item 47 | <b>In Bloomer Cut.</b><br>Hart #14   |
| Item 48 | <b>Bloomer Cut, 63 feet high, looking West.</b><br>Hart #12                            |
| Item 49 | <b>Salt Lake from Monument Point, 669 miles from Sacramento.</b><br>Hart #352          |
| Item 50 | <b>Monument Point from the Lake, 669 miles from Sacramento.</b><br>Hart #351           |

- Item 51                    **Curving Iron. Ten mile Canyon.**  
   Hart #333
  
- Item 52                    **Road and Trestle, near Lovell's Ranch.**  
   Hart #28
  
- Item 53                    **Long Ravine Bridge from the top of Cape Horn.**  
   Hart #39
  
- Item 54                    **Long Ravine Bridge from below, 120 feet high.**  
   Hart #42
  
- Item 55                    **R.R. Camp Near Victory.**  
   Hart #350
  
- Item 56                    **Long Ravine Bridge from the West. 56 miles from Sacramento.**  
   Hart #40
  
- Item 57                    **Long Ravine bridge near Colfax, length 1050 feet.**  
   Hart #41
  
- Item 58                    **Newcastle from east (Ophir).**  
   Hart view published by Watkins. #3a in Kibbey book.
  
- Item 59                    **High Embankment, near Auburn**  
   Hart #18
  
- Item 60                    **Embankment in Dutch Ravine, above Newcastle.**  
   Hart #7
  
- Item 61                    **Tunnel Hill Cut. Depth 111 feet. 63 miles from Sac'to.**  
   Hart #50
  
- Item 62                    **Excursion Train at Cape Horn. 3 miles above Colfax.**  
   Hart #57
  
- Item 63                    **Lower Cisco, Placer County, 92 miles from Sacramento.**  
   Hart #99
  
- Item 64                    **[American River, above tracks at Cape Horn. C.E. Watkins, photographer.]**  
Item 65                    **Piute Indians.**  
   Hart #283
  
- Item 66                    **Piute Squaws and children at Reno.**  
   Hart #282
  
- Item 67                    **Granite Quarry. Near Reno.**  
   Hart #280
  
- Item 68                    **Virginia Street, from the Bridge, Reno.**  
   Hart #286



- |                |  |
|----------------|--|
| Item 69        | <b>Alkali Flat, Construction Train in distance.</b><br>Hart #312                                   |
| Item 70        | <b>Looking West from Red Bluffs, Lower Canyon of Truckee River.</b><br>Hart #304                   |
| Item 71        | <b>Red Bluffs, looking from West, Lower Canyon of Truckee River.</b><br>Hart #303                  |
| Item 72        | <b>Basaltic Rocks. Lower Canyon of Truckee.</b><br>Hart #296                                       |
| Item 73        | <b>View from Basaltic Rocks, looking East.</b><br>Hart #297  |
| Item 74        | <b>Truckee River and R.R. at Lime Point Sierra Nevada Mountains 35 miles distant.</b><br>Hart #299 |
| Item 75        | <b>Pleasant Valley. Lower Canyon of Truckee.</b><br>Hart #300                                      |
| Item 76        | <b>Truckee Meadows, from Camp 37, 162 miles from Sacramento.</b><br>Hart #290                      |
| Item 77        | <b>Scene near Camp 37.</b><br>Hart #291  |
| Item 78        | <b>Cottonwood Valley. Lower Canyon of Truckee.</b><br>Hart #294                                    |
| Item 79        | <b>Elko from the West. 468 miles from Sacramento</b><br>Hart #347                                  |
| Item 80        | <b>View across River and Canyon, from top of Palisades.</b><br>Hart #341                           |
| Box 2 (81-160) | <b>A.A. Hart views of the Central Pacific Railroad</b>   |
| Item 81        | <b>Indian viewing R.R. from top of Palisades. 435 miles from Sacramento.</b><br>Hart #340          |
| Item 82        | <b>Alcove in Palisades, Ten Mile Canyon.</b><br>Hart #339  |
| Item 83        | <b>Shoshone Indians, Ten Mile Canyon.</b><br>Hart #342   |
| Item 84        | <b>Sentinel Rock. Ten Mile Canyon.</b><br>Hart #331  |
| Item 85        | <b>Entering the Palisades, Ten Mile Canyon.</b><br>Hart #336                                       |
| Item 86        | <b>Red Bluffs, Lower Canyon of Truckee, 178 miles from Sacramento.</b><br>Hart #305                |
-

- Item 87                    **Humbolt Gate. Ten Mile Canyon.**  
                                 Hart #334
  
- Item 88                    **Commencement of a Snow Storm. Scene East of Second Crossing of Humboldt.**  
                                 Hart #330
  
- Item 89                    **Second Crossing of Humboldt River. 430 miles from Sacramento.**  
                                 Hart #329
  
- Item 90                    **Tunnel No. 15. Looking East, towards Nevada.**  
                                 Hart #269
  
- Item 91                    **Pleasant Valley, looking East. Lower Canyon of Truckee River.**  
                                 Hart #302
  
- Item 92                    **Pleasant Valley, looking West, Lower Canyon of Truckee River.**  
                                 Hart #301
  
- Item 93                    **Reno and Washoe Range in distance. From base of Sierra Nevada Mountains.**  
                                 Hart #281
  
- Item 94                    **Fourth Crossing of Truckee River. 147 miles from Sacramento.**  
                                 Hart #279
  
- Item 95                    **Second Crossing of Truckee River. Near Camp 24.**  
                                 Hart #272
  
- Item 96                    **Bridge near State Line. 138 miles from Sacramento.**  
                                 Hart #271
  
- Item 97                    **Colfax, looking West, Illinoistown in distance.**  
                                 Hart #149
  
- Item 98                    **Colfax looking West - Cape Horn and Giant's Gap.**  
                                 Hart #150
  
- Item 99                    **Cut near New England Mills. 49 miles from Sacramento.**  
                                 Hart #244
  
- Item 100                   **Heath's Ravine Bank. 82 feet high. 82 miles from Sacramento.**  
                                 Hart #92
  
- Item 101                   **Bank and Cut at Sailor's Spur. 80 miles from Sacramento.**  
                                 Hart #90
  
- Item 102                   **Clipper Gap, 43 miles from Sacramento.**  
                                 Hart #243
  
- Item 103                   **Heading of east portal Tunnel No. 8.**  
                                 Hart #204
  
- Item 104                   **Cutting Granite Quarry at Rocklin. 22 miles from Sacramento.**  
                                 Hart #233

- Item 105                    **Tunnel No. 12. Strong's Canyon.**  
                                 Hart #257
  
- Item 106                    **View of the Forks of the American River, 3 miles above Alta.**  
                                 Hart #155
  
- Item 107                    **Crested Peak and Tunnel No. 10. Eastern Slope of Western Summit.**  
                                 Hart #256
  
- Item 108                    **Emigrant Gap, Snow Plow and Turn Table.**  
                                 Hart #164
  
- Item 109                    **Frame for Snow Covering, interior view.**  
                                 Hart #163
  
- Item 110                    **Emigrant Gap, looking East, Yuba Mountains in the distance.**  
                                 Hart #167
  
- Item 111                    **Black Butte and Crystal Lake. 91 miles from Sacramento.**  
                                 Hart #93
  
- Item 112                    **Scene at Lake Angela. Altitude 7,300 feet.**  
                                 Hart #114
  
- Item 113                    **Palisade Rocks with Road and Teams descending Western Summit.**  
                                 Hart #122
  
- Item 114                    **Scene near Summit Tunnel. Eastern Slope of Western Summit.**  
                                 Hart #120
  
- Item 115                    **Upper Cascade Bridge. Above Cisco.**  
                                 Hart #251
  
- Item 116                    **Lower Cascade Bridge. Above Cisco.**  
                                 Hart #249
  
- Item 117                    **Melting of a Snow Bank, Scene on the Summit in August.**  
                                 Hart #201
  
- Item 118                    **Bluffs in Donner Pass, Western Summit, 500 feet high. Altitude of Pass 7090 feet.**  
                                 Hart #117
  
- Item 119                    **Castle Peak, from Railroad. Above Donner Lake.**  
                                 Hart #258
  
- Item 120                    **[Donner Lake.]**
- Item 121                    **[Donner Lake.]**
- Item 122                    **[Donner Lake.]**
- Item 123                    **[Donner Lake.]**
- Item 124                    **[Donner Lake.]**
- Item 125                    **[Donner Lake.]**
- Item 126                    **Cloud View, Donner Lake.**  
                                 Hart #238

- Item 127                    **Castle Peak from Grant's Peak.**  
                                 Hart #113
  
- Item 128                    **Pictured Rocks on the Yuba River, near Crystal Lake.**  
                                 Hart #101
  
- Item 129                    **Yuba Cascade and Hieroglyphic Rocks, on the Yuba River, near Crystal Lake.**  
                                 Hart #100
  
- Item 130                    **Crystal Lake. Altitude 5907 feet.**  
                                 Hart #94
  
- Item 131                    **Blasting at Chalk Bluffs above Alta. Cut 60 feet deep.**  
                                 Hart #70
  
- Item 132                    **Truckee river entering the Eastern Summits. Tunnel No. 14. 134 miles.**  
                                 Hart #228
  
- Item 133                    **Cape Horn, from Ravine below.**  
                                 Hart #151
  
- Item 134                    **Colfax from the South, Altitude 2,448 feet.**  
                                 Hart #36
  
- Item 135                    **Trestle Bridge, 120 feet high, 600 feet long, Clipper Ravine.**  
                                 Hart #30
  
- Item 136                    **Approaching Bloomer Cut, from the West.**  
                                 Hart #8
  
- Item 137                    **Embankment 60 feet high in Buckeye Ravine.**  
                                 Hart #15 Our stereo view of this item says "High Embankment. Baltimore Ravine.
  
- Item 138                    **Road above Newcastle, Placer County.**  
                                 Hart #4
  
- Item 139                    **Grizzly Hill Tunnel from the North. 500 feet long.**  
                                 Hart #89
  
- Item 140                    **View at China Ranch. 75 miles from Sacramento.**  
                                 Hart #84
  
- Item 141                    **Prospect Hill Cut. from the north.**  
                                 Hart #53
  
- Item 142                    **Prospect Hill from Camp 21. 75 miles from Sacramento.**  
                                 Hart #80
  
- Item 143                    **Cut through "Dixie Spur."**  
                                 Hart #53
  
- Item 144                    **Secrettown, 62 miles from Sacramento, elevation 3000 feet.**  
                                 Hart #47

- Item 145                    **Canyon of Amer. River from West -- Cape Horn and RR on left.**  
                                 Hart #38
  
- Item 146                    **Truckee River below Truckee Station, looking west toward Donner Lake.**  
                                 Hart #221
  
- Item 147                    **Summit Tunnel - Eastern Portal. Length 1660 feet.**  
                                 Hart #118
  
- Item 148                    **Camp near Summit Tunnel - Mt. King in the distance.**  
                                 Hart #116
  
- Item 149                    **Scene near Donner Pass, Table Peak in the distance.**  
                                 Hart #112
  
- Item 150                    **Castle Peak from Lava Bluff. 11,000 feet above sea.**  
                                 Hart #110
  
- Item 151                    **New Hampshire Rocks looking down the river.**  
                                 Hart #107
  
- Item 152                    **New Hampshire Rocks on Yuba River, Summer View. 96 miles from Sacramento.**  
                                 Hart #106
  
- Item 153                    **Yuba River, above Cisco, Placer County.**  
                                 Hart #104
  
- Item 154                    **Looking toward Verdi. Truckee River, 140 miles from Sacramento.**  
                                 Hart #277
  
- Item 155                    **View near Verdi, Truckee River.**  
                                 Hart #276
  
- Item 156                    **Eagle Gap, Truckee River.**  
                                 Hart #275
  
- Item 157                    **Bridge at Eagle Gap. Truckee River.**  
                                 Hart #273
  
- Item 158                    **View of Truckee River. Near Camp 24.**  
                                 Hart #266
  
- Item 159                    **Truckee River, at Truckee Station. 15 miles from Lake Tahoe.**  
                                 Hart #264
  
- Item 160                    **Mist rising from Donner Lake. Early Morning View.**  
                                 Hart #260
  
  
- Box 3 (162-223)            **A.A. Hart views of the Central Pacific Railroad**  
Item 161                    **Coldstream Valley, Stanford's Mill**  
                                 Hart #259

|          |   |
|----------|---|
| Item 162 | <b>Coldstream, Eastern Slope of Western Summit.</b><br>Hart #207                                |
| Item 163 | <b>Coldstream, Eastern Slope of Western Summit.</b><br>Hart #206                                |
| Item 164 | <b>Lower Cascade, Near Long Side Track.</b><br>Hart #248  |
| Item 165 | <b>Upper Cascade, 98 Miles from Sacramento.</b><br>Hart #250                                    |
| Item 166 | <b>West Portal Tunnel, No. 1, Grizzly Hill.</b><br>Hart #211                                    |
| Item 167 | <b>North Fork of Yuba River, between Cisco and Meadow Lake.</b><br>Hart #212                    |
| Item 168 | <b>Cathedral Rock, Camp 20.</b><br>Hart #236  |
| Item 169 | <b>Crested Peak, From Grant's Butte.</b><br>Hart #237   |
| Item 170 | <b>[American River from Cape Horn.]</b>   |
| Item 171 | <b>Frame of Snow Covering, 90 miles from Sacramento.</b><br>Hart #247                           |
| Item 172 | <b>East Portal of Summit Tunnel, and Wagon Road from Tunnel No. 7.</b><br>Hart #198             |
| Item 173 | <b>Shaft House over Summit Tunnel, American Peak in distance.</b><br>Hart #196                  |
| Item 174 | <b>American Peak in Spring, View near the Pass, Western Summit.</b><br>Hart #195                |
| Item 175 | <b>Lakes in Anderson Valley, from Lava Bluff.</b><br>Hart #194                                  |
| Item 176 | <b>North Fork of South Yuba, near Meadow Lake.</b><br>Hart #181                                 |
| Item 177 | <b>Anderson's Valley and Devil's Peak, from Emigrant Mountain. Western Summit.</b><br>Hart #192 |
| Item 178 | <b>Summit of Castle Peak - 10,000 feet altitude, from the Northwest.</b><br>Hart #190           |
| Item 179 | <b>Summits of Sierras. 8,000 to 10,000 feet altitude.</b><br>Hart #187                          |
| Item 180 | <b>Upper Cisco, Rattlesnake and Yuba Mountains.</b><br>Hart #184                                |

- Item 181 **[Missing]**  
Item 182 **Meadow Lake, 6,800 elevation.**  
Hart #180
- Item 183 **Old Man Mountain, near Meadow Lake. Altitude 7,500.**  
Hart #179
- Item 184 **Railroad, below Cisco and Crystal Lake.**  
Hart #174
- Item 185 **Grant's Peak and Palisade Rocks - From Summit.**  
Hart #121
- Item 186 **Building a Water Tank, Trout Creek Mountains in distance.**  
Hart #335
- Item 187 **Crested Peak from Railroad. Roof of Snow Gallery.**  
Hart #253 The man in the photograph is Arthur Brown, Superintendent of Bridges and Buildings.
- Item 188 **Construction Snow Cover. Scene near the Summit.**  
Hart #246
- Item 189 **Snow Covering below Cisco.**  
Hart #213
- Item 190 **Summit Station. Western Summit.**  
Hart #193
- Item 191 **Winnemucca Town and Peak, 334 miles from Sacramento.**  
Hart #320
- Item 192 **[Central Pacific Railroad train along the route in the mountains heading West at Cape Horn.]**
- Item 193 **[Donner Lake?]**
- Item 194 **[Donner Lake environs?]**
- Item 195 **[Donner Lake?]**
- Item 196 **[Donner Lake?]**
- Item 197 **[Lake Mary - Summit.]**
- Item 198 **View of the South Yuba, below Cisco.**  
Hart #186
- Item 199 **[Unidentified view of forested hills.]**
- Item 200 **[Unidentified view of rocky outcropping and forested hills.]**
- Item 201 **[Summit Valley.]**
- Item 202 **[Summit Valley and Donner Peak.]**  
Watkins New Series #1118
- Item 203 **[Missing]**
- Item 204 **[Central Pacific Railroad tracks.]**
- Item 205 **[Central Pacific Railroad tracks.]**
- Item 206 **Truckee River below Truckee Station, looking west toward Donner Lake**  
Hart #221
-

- |          |   |
|----------|---|
| Item 207 | <b>Bluff and Snow Bank in Donner Pass.</b><br>Hart #200 This is the winter view of Hart #117. |
| Item 208 | <b>Deep Cut at Trail Ridge, length 1000 ft.</b><br>Hart #46                                   |
| Item 209 | <b>[Secret Town Trestle.]</b>   |
| Item 210 | <b>Cape Horn and Railroad from the West. Height above ravine, 1,400 feet.</b><br>Hart #43     |
| Item 211 | <b>Trestle in Clipper Ravine, near Clipper Gap.</b><br>Hart #29                               |
| Item 212 | <b>Trains at Station, Auburn.</b><br>Hart #21   |
| Item 213 | <b>Railroad Wharves, at Sacramento City.</b><br>Hart #234                                     |
| Item 214 | <b>J Street, Sacramento City. View from the Levee.</b><br>Hart #235                           |
| Item 215 | <b>Stumps cut by Donner Part in 1846, Summit Valley.</b><br>Watkins Pacific Railroad #133     |
| Item 216 | <b>Hog's Back Cut, 60 feet deep. 2 miles above Alta.</b><br>Hart #153                         |
| Item 217 | <b>Snow Gallery around Crested Peak. Timbers 12x14 in., 20 in. apart.</b><br>Hart #252        |
| Item 218 | <b>[Crossing Little Truckee near Boca?]</b><br>Hart photo?                                    |
| Item 219 | <b>Depot at Truckee. 119 miles from Sacramento.</b><br>Hart #262                              |
| Item 220 | <b>First Construction Train passing the Palisades, Ten Mile Canyon.</b><br>Hart #338          |
| Item 221 | <b>Advance of Civilization. End of Track, near Iron Point.</b><br>Hart #321                   |
| Item 222 | <b>Ogden and Wahsatch Range, 742 miles from Sacramento.</b><br>Hart #363                      |
| Item 223 | <b>Railroad at Ogden, Wahsatch range in distance.</b><br>Hart #364                            |

---

**Carleton E. Watkins photographs**

Box 3 (224-241)  
Item 224

**Solano boat; Soda Springs**  
**[Central Pacific Railroad. Interior view of passenger car.]**



- 
- |          |   |
|----------|---|
| Item 225 | <b>[Central Pacific Railroad. Interior of Pullman car.]</b>                               |
| Item 226 | <b>[Central Pacific Railroad. Pullman car.]</b>   |
| Item 227 | <b>[Train ferry crossing San Francisco Bay.]</b>  |
| Item 228 | <b>[San Francisco. Ferry boat "Oakland" coming into slip.]</b>                            |
| Item 229 | <b>[Central Pacific Railroad transfer boat "Solano" at Port Costa waiting for train.]</b> |
| Item 230 | <b>[Central Pacific Railroad transfer boat "Solano" with train loading.]</b>              |
| Item 231 | <b>[Transfer boat "Solano" with train entering.]</b>                                      |
| Item 232 | <b>[Farrell and Palmer's Lightning Express on Oakland Wharf.]</b>                         |
| Item 233 | <b>Cascades at the Soda Springs.</b>  |
| Item 234 | <b>Cascades at the Soda Springs.</b>  |
| Item 235 | <b>Cascades at the Soda Springs.</b>  |
| Item 236 | <b>Cascades at the Soda Springs.</b>  |
| Item 237 | <b>Cascades at the Soda Springs.</b>  |
| Item 238 | <b>Cascades at the Soda Springs.</b>  |
| Item 239 | <b>Cascades at the Soda Springs.</b>  |
- Forms panorama with photCL 74 (240).
- |          |                                      |
|----------|--------------------------------------|
| Item 240 | <b>Cascades at the Soda Springs.</b> |
|----------|--------------------------------------|
- Forms panorama with photCL 74 (239).
- |                 |   |
|-----------------|---|
| Item 241        | <b>[Gazebo at Soda Springs.]</b>                    |
| Box 4 (242-321) | <b>Soda Springs; Lake Tahoe; Mammoth Tree Grove</b> |
| Item 242        | <b>[Soda Springs.]</b>                              |
| Item 243        | <b>[Soda Springs.]</b>                              |
| Item 244        | <b>[Mark Hopkins' cabin at Soda Springs.]</b>       |
| Item 245        | <b>[Soda Springs.]</b>                              |
- Watkins New Series #1104
- |          |   |
|----------|---|
| Item 246 | <b>[Soda Springs.]</b>                              |
| Item 247 | <b>[Soda Springs.]</b>                              |
| Item 248 | <b>[Unidentified group on porch. Soda Springs?]</b> |
| Item 249 | <b>[Anderson Peak. Soda Springs.]</b>               |
| Item 250 | <b>[Anderson Peak. Soda Springs.]</b>               |
| Item 251 | <b>[Berkeley Peak. Soda Springs.]</b>               |
| Item 252 | <b>[Berkeley Peak. Soda Springs.]</b>               |
- Watkins New Series #1107 See Carleton Watkins, *Central Pacific R.R. And Views Adjacent*, page 15 (Call number: RB 137501).
- |          |   |
|----------|---|
| Item 253 | <b>[Soda Springs.]</b>  |
| Item 254 | <b>[Glenbrook Bay, Lake Tahoe.]</b>   |
| Item 255 | <b>[Glenbrook Bay, Lake Tahoe.]</b>   |
| Item 256 | <b>[Lake Tahoe.]</b>  |
| Item 257 | <b>[Glenbrook Bay, Lake Tahoe.]</b>   |
| Item 258 | <b>[Glenbrook. Shakespeare Rock.]</b>   |
| Item 259 | <b>[Cave Rock, Lake Tahoe.]</b>   |
| Item 260 | <b>[A storm on Lake Tahoe.]</b>   |
| Item 261 | <b>[Cave Rock, Lake Tahoe.]</b>   |
| Item 262 | <b>[Cave Rock, Lake Tahoe.]</b>   |
| Item 263 | <b>[The Cascades, Emerald Bay.]</b>   |
| Item 264 | <b>[Lake Tahoe, Emerald Bay.]</b>   |
| Item 265 | <b>[Lake Tahoe, Emerald Bay.]</b>   |
| Item 266 | <b>[Emerald Bay, Lake Tahoe. Capt. Richard Barter's Gothic chapel on Emerald Isle.]</b> |
| Item 267 | <b>[Emerald Bay, Lake Tahoe. Cottage on Emerald Isle.]</b>                              |
| Item 268 | <b>[Emerald Bay, Lake Tahoe.]</b>   |
- [Richard Barker, the "Hermit of Emerald Bay," on Ben Holladay's Wharf, August 28, 1870.]
-

- 
- Item 269 **[Lake Tahoe.]**  
 Item 270 **[Lake Tahoe.]**  
 Item 271 **[Lake Tahoe.]**  
 Item 272 **The Cottage from the Lake Shore, Emerald Bay.**  
 Watkins New Series #4036
- Item 273 **[The Cottage at Emerald Bay, Lake Tahoe.]**  
 Item 274 **[The Cottage at Emerald Bay, Lake Tahoe.]**  
 Item 275 **[Ephraim "Yank" Clement and his wife, Lydia D. Mark Clement, fishing near Yank's Hotel wharf.]**
- Item 276 **[Ephraim "Yank" Clement on old pier at Yank's Hotel, 1876.]**  
 Item 277 **[Mt. Tallac House (Yanks) Lake Tahoe.]**  
 Item 278 **[Cottages at Mt. Tallac House (Yanks), Lake Tahoe?]**  
 Item 279 **[Larch Grove, Tallac House, Lake Tahoe.]**  
 Item 280 **[Unidentified group, Lake Tahoe?]**  
 Forms image with photCL 74 (281).
- Item 281 **[Unidentified group, Lake Tahoe?]**  
 Forms image with photCL 74 (280).
- Item 282 **[Mt. Tallac, Lake Tahoe.]**  
 Item 283 **[Grand Central Hotel, Tahoe City, Lake Tahoe. August 1874.]**  
 Item 284 **[Grand Central Hotel, Tahoe City, Lake Tahoe.]**  
 Item 285 **[Tahoe House, Lake Tahoe.]**  
 Item 286 **[Tahoe City, Lake Tahoe.]**  
 Item 287 **[Tahoe City, Lake Tahoe.]**  
 Item 288 **[Tahoe City, Lake Tahoe.]**  
 Item 289 **[The Custom House. Tahoe City, Lake Tahoe.]**  
 Item 290 **[The Custom House. Tahoe City, Lake Tahoe.]**  
 Item 291 **[The Custom House. Tahoe City, Lake Tahoe.]**  
 Item 292 **[Lake Tahoe.]**  
 Item 293 **[Warm Springs, Lake Tahoe.]**  
 Item 294 **[Warm Springs, Lake Tahoe.]**  
 Item 295 **[Warm Springs, Lake Tahoe.]**  
 Item 296 **[Warm Springs, Lake Tahoe.]**  
 Item 297 **[Lake Tahoe, from Warm Springs.]**  
 Item 298 **[Lake Tahoe, from Warm Springs.]**  
 Item 299 **[Unidentified group. Lake Tahoe.]**  
 Item 300 **[Lake Tahoe from Tahoe City.]**  
 Forms panorama with photCL 74 (301).
- Item 301 **[Lake Tahoe from Tahoe City.]**  
 Forms panorama with photCL 74 (300).
- Item 302 **[Burke's Barge off of Chinquapin Pt., Lake Tahoe.]**  
 Item 303 **[Lake Shore House, Glenbrook, Lake Tahoe.]**  
 Item 304 **[Tahoe City, Lake Tahoe.]**  
 Item 305 **[Lake Tahoe.]**  
 Item 306 **[Lake Tahoe.]**  
 Item 307 **[Lake Tahoe.]**  
 Item 308 **[Lake Tahoe?]**  
 Item 309 **[Unidentified store in unidentified location.]**  
 Item 310 **["Saloon." Unidentified location.]**  
 Item 311 **Mammoth Tree Grove Hotel. Mammoth Tree Grove, Calaveras Co., Cal.**  
 Watkins New Series #3507
-

---

|                 |   |
|-----------------|---|
| Item 312        | <b>Mammoth Tree Grove Hotel. Mammoth Tree Grove, Calaveras Co., Cal.</b><br>Watkins New Series #3506  |
| Item 313        | <b>The Sentinels. Mammoth Tree Grove, Calaveras Co., Cal.</b><br>Watkins New Series #3501   |
| Item 314        | <b>The Sentinels. Mammoth Tree Grove, Calaveras Co., Cal.</b><br>Watkins New Series #3503   |
| Item 315        | <b>The Pavilion, built on the stump of a Tree, Mammoth Tree Grove, Calaveras Co., Cal.</b><br>Watkins New Series #3502  |
| Item 316        | <b>Old Dominion. Uncle Tom's Cabin. Mammoth Tree Grove, Calaveras Co., Cal.</b><br>Watkins New Series #3533   |
| Item 317        | <b>Pioneer's Cabin. Mammoth Tree Grove, Calaveras Co., Cal.</b><br>Watkins New Series #3516   |
| Item 318        | <b>The Miner's Cabin. Mammoth Tree Grove, Calaveras Co., Cal.</b><br>Watkins New Series #3512   |
| Item 319        | <b>Hercules. View from the top. Mammoth Tree Grove, Calaveras Co., Cal.</b><br>Watkins New Series #3529   |
| Item 320        | <b>California and Broderick. Mammoth Tree Grove, Calaveras Co., Cal.</b><br>Watkins New Series #3517  |
| Item 321        | <b>The Mother of the Forest. Mammoth Tree Grove, Calaveras Co., Cal.</b><br>Watkins New Series #3521  |
| Box 5 (322-401) | <b>Mammoth Tree Grove; Yosemite</b>   |
| Item 322        | <b>The Mother of the Forest. Mammoth Tree Grove, Calaveras Co., Cal.</b><br>Watkins New Series #3518  |
| Item 323        | <b>The Mother of the Forest, seen through the Torrey Group. Mammoth Tree Grove, Calaveras Co., Cal.</b><br>Watkins New Series #3520 View of Sally Dutcher, C.E. Watkins' assistant. |
| Item 324        | <b>The Father of the Forest, 450 feet. Mammoth Tree Grove, Calaveras Co., Cal.</b><br>Watkins New Series #3524  |
| Item 325        | <b>The Father of the Forest, 450 feet. Mammoth Tree Grove, Calaveras Co., Cal.</b><br>Watkins New Series #3523  |
| Item 326        | <b>[Unidentified redwood tree.]</b>   |
| Item 327        | <b>Starr King, Richard Cobden, John Bright. Mammoth Tree Grove, Calaveras Co., Cal.</b><br>Watkins New Series #3526 View of three redwood trees.                                    |
| Item 328        | <b>The Three Graces seen through the Bryant and Seward. Mammoth Tree Grove, Calaveras Co., Cal.</b><br>Watkins New Series #3514   |

---

- |          |   |
|----------|---|
| Item 329 | <b>Daniel Webster. Siamese Twins. Mammoth Tree Grove, Calaveras Co., Cal.</b><br>Watkins New Series #3531 View of two redwood trees.            |
| Item 330 | <b>Eagle Wing. Mammoth Tree Grove, Calaveras Co., Cal.</b><br>Watkins New Series #3535 Woman seated on steps leading up to felled redwood tree. |
| Item 331 | <b>George Washington and Eagle's Wing. Mammoth Tree Grove, Calaveras Co., Cal.</b><br>Watkins New Series #3536 Redwood trees.                   |
| Item 332 | <b>Empire State. Mammoth Tree Grove, Calaveras Co., Cal.</b><br>Watkins New Series #3532  |
| Item 333 | <b>Sequoia Queen and Maids. Mammoth Tree Grove, Calaveras Co., Cal.</b><br>Watkins New Series #3530   |
| Item 334 | <b>[Looking Up among the Sugar Pines.]<br/>Yosemite Falls.</b><br>Watkins Pacific Coast #3074   |
| Item 335 |   |
| Item 336 | <b>Yosemite Falls.</b><br>Watkins Pacific Coast #3075   |
| Item 337 | <b>Yosemite Falls.</b><br>Watkins Pacific Coast #3076   |
| Item 338 | <b>A Glimpse of Yosemite Falls.</b><br>Watkins Pacific Coast #3080  |
| Item 339 | <b>Yo Semite Falls.</b><br>Watkins Pacific Coast #3073  |
| Item 340 | <b>Yo Semite Falls, 2634 ft., from Cosmopolitan Walk.</b><br>Watkins Pacific Coast #3071  |
| Item 341 | <b>Yo Semite Falls, 2634 ft. View from Black's.</b><br>Watkins Pacific Coast #3070  |
| Item 342 | <b>Yo Semite Falls, from Glacier Point.</b><br>Watkins Pacific Coast #3159  |
| Item 343 | <b>Yo Semite Falls from Union Point.</b><br>Watkins Pacific Coast #3151   |
| Item 344 | <b>The lower Yo Semite Fall, 418 ft.</b><br>Watkins Pacific Coast #3078   |
| Item 345 | <b>Upper Yo Semite Fall, 1600 ft. from Eagle Point trail.</b><br>Watkins Pacific Coast #3145  |
| Item 346 | <b>Upper Yo Semite Fall, 1600 ft. from Eagle Point trail.</b><br>Watkins Pacific Coast #3144  |



- Item 365                   **At Mirror Lake. Yosemite Valley, Mariposa, Co., Cal.**  
  Watkins Pacific Coast #3046
- Item 366                   **[Mirror Lake, Yosemite Valley.]**  
  Watkins Pacific Coast #3086
- Item 367                   **[Three Brothers. Yosemite Valley.]**  
  Watkins Pacific Coast #3066
- Item 368                   **View on the Merced, Yosemite Valley, Mariposa Co., Cal.**  
  Watkins Pacific Coast #3036
- Item 369                   **Indian Canon. Yosemite Valley, Mariposa Co., Cal.**  
  Watkins Pacific Coast #3020
- Item 370                   **Eagle Point, 4,430 feet. Yosemite Valley, Mariposa Co., Cal.**  
  Watkins Pacific Coast #3034
- Item 371                   **Eagle Point, 4,430 feet. Yosemite Valley, Mariposa Co., Cal.**  
  Watkins Pacific Coast #3085
- Item 372                   **View from Eagle Point. Yo Semite.**  
  Watkins Pacific Coast #3140
- Item 373                   **Glacier Point from Eagle Point Trail. Yo Semite.**  
  Watkins Pacific Coast #3143
- Item 374                   **Glacier Point. Yosemite Valley, Mariposa Co., Cal.**  
  Watkins Pacific Coast #3084
- Item 375                   **Glacier Point. Yosemite Valley, Mariposa Co., Cal.**  
  Watkins Pacific Coast #3033
- Item 376                   **Glacier Point. Yosemite Valley, Mariposa Co., Cal.**  
  Watkins Pacific Coast #3035
- Item 377                   **El Capitan and Cathedral Rocks. View down the Valley, Yosemite Valley,  
Mariposa Co., Cal.**  
  Watkins Pacific Coast #3012
- Item 378                   **El Capitan -- 3600 feet. Mirror View. Yosemite Valley, Mariposa Co., Cal.**  
  Watkins Pacific Coast #3011
- Item 379                   **El Capitan, from the foot of the Valley. Yosemite Valley, Mariposa County, Cal.**  
  Watkins Pacific Coast #3003
- Item 380                   **Inspiration Point. [Yosemite Valley.]**  
Item 381                   **View down the Valley, Cathedral Rocks in the Distance. Yosemite Valley,  
Mariposa Co., Cal.**  
  Watkins Pacific Coast #3027
- Item 382                   **View down the Valley from the Ferry Bend. Yo Semite.**  
  Watkins Pacific Coast #3067
-



---

|                 |   |
|-----------------|---|
| Box 6 (402-470) | <b>Yosemite; Arizona; S.P.R.R. Tehachapi Loop; Fort Yuma; Colorado River</b>  |
| Item 402        | <b>[Washington Column and Royal Archives, Yosemite.]</b><br>Watkins #3040   |
| Item 403        | <b>[Lake House and Washington Column, Yosemite.]</b><br>Watkins #3044   |
| Item 404        | <b>[Rock Cottage, Yosemite.]</b><br>Watkins #3028   |
| Item 405        | <b>[Yosemite chapel.]</b><br>Watkins #3173  |
| Item 406        | <b>[Cosmopolitan Saloon.]</b><br>Watkins #3025  |
| Item 407        | <b>[Cosmopolitan Saloon.]</b><br>Watkins #3024  |
| Item 408        | <b>[Lower or Black's Hotel, Yosemite.]</b><br>Watkins #3023   |
| Item 409        | <b>[River Cottage.]</b><br>Watkins #3029  |
| Item 410        | <b>[Sentinel Hotel, Yosemite.]</b><br>Watkins #3017   |
| Item 411        | <b>[Casa Grande, Arizona.]</b>  |
| Item 412        | <b>[Casa Grande, Arizona.]</b>  |
| Item 413        | <b>[Casa Grande, Arizona.]</b>  |
| Item 414        | <b>[Casa Grande, Arizona.]</b>  |
| Item 415        | <b>[San Xavier del Bac Mission, Arizona.]</b><br>Watkins New Series #4899 General view of the San Xavier Mission, near Tucson, Arizona. |
| Item 416        | <b>[San Xavier del Bac Mission, Arizona.]</b><br>Watkins #1326  |
| Item 417        | <b>[San Xavier del Bac Mission, Arizona.]</b><br>Watkins New Series #4900 General view of the San Xavier Mission, near Tucson, Arizona. |
| Item 418        | <b>[San Xavier del Bac Mission, Arizona. View of façade.]</b>   |
| Item 419        | <b>[Charleston, Arizona.]</b><br>Watkins New Series #4906   |
| Item 420        | <b>Tombstone M&amp;M Company 10 Stamp Water Mill.</b>   |
| Item 421        | <b>Tombstone M&amp;M Company's 20-Stamp Steam Mill.</b>   |
| Item 422        | <b>View of Tombstone M&amp;M Company's Office.</b>  |
| Item 423        | <b>Contention Mine Mill, Contention, Arizona.</b>   |
| Item 424        | <b>Contention Works and Mine. General View.</b>   |
| Item 425        | <b>Contention Hoisting Works and Ore Dump.</b>  |
| Item 426        | <b>Hoisting Works, Northwest Shaft. Toughnut Mine, Tombstone, Arizona.</b>  |

---



- 
- Item 427                                   **Tombstone, Arizona.**  
  Watkins New Series #4913
  
  - Item 428                                   **Tombstone, Arizona from the North**
  - Item 429                                   **[Tucson, Arizona.]**
  - Item 430                                   **[Tucson, Arizona.]**
  - Item 431                                   **Street in Tucson, Arizona.**  
  Watkins New Series #4894
  
  - Item 432                                   **View from the Palace Hotel, Tucson.**  
  Watkins New Series #4891
  
  - Item 433                                   **[Tucson, Arizona?]**
  - Item 434                                   **Palace Hotel, Tucson, Arizona.**  
  Watkins New Series #4888
  
  - Item 435                                   **[Tucson, Arizona. Bird's eye view.]**
  - Item 436                                   **Wood train in Tucson, Arizona.**  
  Watkins New Series #4895
  
  - Item 437                                   **[Contention, Arizona. Two men standing in front of Johnesorgen & Walker**
  - Stage Co.]**
  - Item 438                                   **[Contention, Arizona. R. Mason's Western Hotel.]**
  - Item 439                                   **[Cosmopolitan Hotel, C. Biicke, Pro., Tombstone Ariz.**  
  Watkins New Series #4915
  
  - Item 440                                   **Street in Tombstone, Arizona.**  
  Watkins New Series #4914
  
  - Item 441                                   **Dos Palmost Station, Colorado Desert.**  
  Watkins New Series #4851
  
  - Item 442                                   **[Building the Southern Pacific Railroad in Arizona.]**
  - Item 443                                   **Entrance to San Fernando Tunnel, from the South, S.P.R.R.**  
  Watkins New Series #4316
  
  - Item 444                                   **San Fernando Tunnel, from the north end, S.P.R.R.**  
  Watkins New Series #4315
  
  - Item 445                                   **The Loop, Tehachapi Pass, S.P.R.R., Cal.**  
  Watkins New Series #4301 and Watkins Mammoth #1135
  
  - Item 446                                   **[Southern Pacific engine about to enter tunnel #10 at Tehachapi.]**
  - Item 447                                   **South end of San Fernando Tunnel, S.P.R.R., Cal.**  
  Watkins New Series #4319
  
  - Item 448                                   **Interior of Tunnel No. 10, Tehachapi Pass, Kern Co., S.P.R.R.**  
  Watkins New Series #3665
  
  - Item 449                                   **Section of the Loop (No. 1)**  
  Watkins Mammoth #1130
  
  - Item 450                                   **San Fernando Tunnel, S.P.R.R. View from the South**  
  Watkins Mammoth #1148 C.E. Watkins's darkroom wagon on flat car on siding.
-





---



|          |   |
|----------|---|
| Item 492 | <b>Street view in Los Angeles, Cal.</b><br>Watkins New Series #4366 View of the Temple Block.   |
| Item 493 | <b>[Downey Block at N. Main and Temple Streets, Los Angeles.]</b>   |
| Item 494 | <b>[Spring Street, Los Angeles.]</b>  |
| Item 495 | <b>[Looking north up Spring Street toward County Courthouse. Los Angeles.]</b>  |
| Item 496 | <b>Court House, Los Angeles.</b><br>Watkins New Series #4761  |
| Item 497 | <b>St. Charles Hotel, Los Angeles.</b><br>Watkins New Series #4357  |
| Item 498 | <b>Distant view, S.P.R.R. Depot, Los Angeles.</b><br>Watkins New Series #4354 View from Fort Moore Hill north over "Sonoratown."      |
| Item 499 | <b>Public School, Los Angeles.</b><br>Watkins New Series #4378 View of Los Angeles High School with #38 Firehouse in the foreground.  |
| Item 500 | <b>Street view in Los Angeles.</b><br>Watkins New Series #4365  |
| Item 501 | <b>Santa Monica Depot, Los Angeles.</b><br>Watkins New Series #4379 View of the station of the Los Angeles and Independence Railroad. |
| Item 502 | <b>[Star Oil Works, San Fernando District, S.P.R.R.]</b>  |
| Item 503 | <b>Star Oil Works, San Fernando District, S.P.R.R., Cal.</b><br>Watkins New Series #4306  |
| Item 504 | <b>La Jolla, Pacific Coast near San Diego, Cal.</b><br>Watkins New Series #4485   |
| Item 505 | <b>La Jolla, Pacific Coast near San Diego, Cal.</b><br>Watkins New Series #4481   |
| Item 506 | <b>La Jolla, Pacific Coast near San Diego, Cal.</b><br>Watkins New Series #4482   |
| Item 507 | <b>La Jolla, Pacific Coast near San Diego, Cal.</b><br>Watkins New Series #4476   |
| Item 508 | <b>La Jolla, Pacific Coast near San Diego, Cal.</b><br>Watkins New Series #4483   |
| Item 509 | <b>La Jolla, Pacific Coast near San Diego, Cal.</b><br>Watkins New Series #4479   |
| Item 510 | <b>La Jolla, Pacific Coast near San Diego, Cal.</b><br>Watkins New Series #4474   |
| Item 511 | <b>La Jolla, Pacific Coast near San Diego, Cal.</b><br>Watkins New Series #4475   |
| Item 512 | <b>R.R. Co's Works at Wilmington, S.P.R.R.</b>  |

---












---

|          |   |
|----------|---|
| Item 513 | <b>R.R. Co's Works at Wilmington, S.P.R.R.</b>  |
| Item 514 | <b>R.R. Co's Works at Wilmington, S.P.R.R.</b><br>Watkins New Series #4492  |
| Item 515 | <b>Sea Sculpture, Point Fermin, P.O.</b>  |
| Item 516 | <b>Point Fermin, Light House, P.O.</b><br>Possibly Watkins New Series #4502   |
| Item 517 | <b>Sea Sculpture, Point Fermin, P.O.</b><br>Watkins New Series #4499  |
| Item 518 | <b>Sea Sculpture, Point Fermin, P.O.</b><br>Watkins New Series #4498  |
| Item 519 | <b>Sea Sculpture, Point Fermin, P.O.</b><br>Watkins New Series #4501  |
| Item 520 | <b>View in Wilmington Harbor, Wilmington.</b><br>Watkins New Series #4494   |
| Item 521 | <b>View in Wilmington Harbor, Wilmington.</b><br>Watkins New Series #4495   |
| Item 522 | <b>Dead Man's Island. San Pedro.]</b>   |
| Item 523 | <b>Residence of Mr. Banning, Wilmington.</b><br>Watkins New Series #4493 2 copies.  |
| Item 524 | <b>[Steamer landing at foot of Broadway, San Diego. Pacific Coast Steamship Company wharf.]</b>   |
| Item 525 | <b>Horton House, San Diego.</b><br>Watkins New Series #4468   |
| Item 526 | <b>San Diego, from Horton House, Cal.</b><br>Watkins New Series #4466   |
| Item 527 | <b>[San Diego. View overlooking Bay.]</b>   |
| Item 528 | <b>Court House, San Diego.</b><br>Watkins New Series #4469  |
| Item 529 | <b>Santa Monica Hotel, Cal.</b><br>Watkins New Series #4515   |
| Item 530 | <b>Sea Bathing, Santa Monica, Cal.</b><br>Watkins New Series #4754  |
| Item 531 | <b>Santa Monica Hotel and Bathing Houses.</b><br>Watkins New Series #4506   |
| Item 532 | <b>[Depot and freight house at end of Los Angeles &amp; Independence Wharf. Santa Monica.]</b>  |
| Item 533 | <b>[Wharf at Santa Monica.]</b>   |
| Item 534 | <b>[Los Angeles Railroad. Wilmington Wharf, San Pedro.]</b><br>C.E. Watkins' wagon is visible at left of the railroad tracks. Forms panorama with 74.652. |

---

|                   |  |
|-------------------|--|
| Box 8 (535-592)   | <b>San Pedro; Santa Monica; San Luis Obispo; San Gabriel; Paso Robles; San Bernardino</b>  |
| Item 535          | <b>[San Pedro, Cal. House and ditch.]</b>  |
| Item 536          | <b>San Diego, from the Horton House, Cal.</b><br>Watkins New Series #4464  |
| Item 537          | <b>Old Santa Monica, Cal.</b><br>Watkins New Series #4512  |
| Item 537 variant  | <b>Old Santa Monica, Cal.</b>  |
| Item 538          | <b>Court House in San Luis Obispo.</b><br>Watkins New Series #4522   |
| Item 538 variant  | <b>[San Luis Obispo. County Courthouse on Monterey Street.]</b>  |
| Item 539a variant | <b>[Panorama of San Luis Obispo.]</b>  |
| Item 539b         | <b>[San Luis Obispo.]</b>  |
| Item 539b variant | <b>[Panorama of San Luis Obispo.]</b>  |
| Item 539c         | <b>San Luis Obispo from the East, Cal.</b><br>Watkins New Series #4524   |
| Item 540          | <b>[San Luis Obispo. Street view. Eagle Hotel to right.]</b>   |
| Item 541          | <b>Academy of the Immaculate Heart of Mary, San Luis Obispo.</b><br>Watkins New Series #4523   |
| Item 541 variant  | <b>[Academy of the Immaculate Heart of Mary, San Luis Obispo.]</b>   |
| Item 542          | <b>The Arlington, Santa Barbara.</b><br>Watkins New Series #4519   |
| Item 543          | <b>Paso Robles Springs, Cal.</b>   |
| Item 543 variant  | <b>[Paso Robles, Paso de Robles Hot Springs.]</b>  |
| Item 544          | <b>[Paso Robles, Paso de Robles Hot Springs.]</b>  |
| Item 544 variant  | <b>[Paso Robles, Paso de Robles Hot Springs.]</b>  |
| Item 545          | <b>Paso Robles Springs, Cal.</b><br>Watkins New Series #4529   |
| Item 545 variant  | <b>[Paso Robles, Paso de Robles Hot Springs.]</b>  |
| Item 546          | <b>Ralston's Cottage, Paso Robles Springs, Cal.</b><br>Watkins New Series #4531  |
| Item 546 variant  | <b>[Ralston's Cottage, Paso Robles Springs, Cal.]</b>  |
| Item 547          | <b>[San Bernardino, Cal.]</b>  |
| Item 548          | <b>Brewery building, San Bernardino, Cal.</b><br>Watkins New Series #4343  |
| Item 549          | <b>[San Bernardino, Cal. San Bernardino Land Agency building in view.]</b>   |
| Item 550          | <b>The Court House, San Bernardino.</b><br>Watkins New Series #4342  |
| Item 551          | <b>Mt. San Bernardino, S.P.R.R., Cal.</b><br>Watkins New Series #4331  |
| Item 552          | <b>Residence of Col. Kewen, San Gabriel, Cal. </b>                        |
| Item 554          | <b>Residence of Col. Kewen, San Gabriel. </b><br>Watkins New Series #4409 |














---

- Item 555      **Lake Vineyard House, Jno. Griswold, Pro., Pasadena.**   
Watkins New Series #4471
- Item 556      **Episcopal Church, San Gabriel.**   
Watkins New Series #4454
- Item 557      **The Pasadena, near San Gabriel.**   
Watkins New Series #4388
- Item 558      **The Pasadena, Los Angeles, Co., Cal.**   
Watkins New Series #4385
- Item 559      **Sunny Slope wine buildings.**   
Watkins New Series #4812
- Item 560      **Sunny Slope from the wine buildings.**   
Watkins New Series #4808
- Item 561      **New Vineyard from wine buildings, Sunny Slope.**   
Watkins New Series #4809
- Item 562      **Lemon orchard, from the wine buildings, Sunny Slope.**   
Watkins New Series #4810
- Item 563      **J. R. Dobbins residence, San Gabriel.**   
Watkins New Series #4453
- Item 564      **Residence of L.J. Rose, Sunny Slope, San Gabriel.**   
Watkins New Series #4800
- Item 565      **At the residence of L.J. Rose, Esq., Sunny Slope, San Gab'l.**   
Watkins New Series #4431
- Item 566      **Residence of Gen. Stoneman, San Gabriel.**   
Watkins New Series #4397
- Item 567      **Gen. Stoneman's Vineyard, from Bacon's Hill.**   
Watkins New Series #4795
- Item 568      **Castor Bean Tree, 10 months old, N.C. Carter, Esq., San Gab'l.**   
Watkins New Series #4405
- Item 569      **Pepper tree, San Gabriel.**   
Watkins New Series #4457
- Item 570      **Citrus groves, Stoneman Ranch, San Gabriel, Cal.**   
Item 571      **Rose tree, 27 in. circumference, Gen. Stoneman, San Gab'l.**   
Watkins New Series #4399
- Item 572      **View from Lake Vineyard, B.D. Wilson's, San Gabriel.**   
Watkins New Series #4425
- Item 573      **First bearing orange tree in San Ber'no Co., Van Lenvan's orchard.**   
Watkins New Series #4346
-







- Item 610                    **Pasadena, from residence of Mrs. Carr.**   
Watkins New Series #4793 Forms panoram with photCL 74 (611).
- Item 611                    **Pasadena, from residence of Mrs. Carr.**   
Watkins New Series #4794 Forms panoram with photCL 74 (610).
- Item 612                    **Banana trees at Wolfskill's, Los Angeles.**   
Watkins New Series #4383
- Item 613                    **Banana trees, Mr. Wallace, San Gabriel.**   
Watkins New Series #4455
- Item 614                    **Pasadena from Bacon's Hill.**   
Watkins New Series #4784
- Item 615                    **Pasadena from Bacon's Hill.**   
Watkins New Series #4785
- Item 616                    **Pasadena from Bacon's Hill.**   
Watkins New Series #4786
- Item 617                    **Pasadena from Bacon's Hill.**   
Watkins New Series #4788
- Item 618                    **Pasadena from Bacon's Hill.**   
Watkins New Series #4790
- Item 619                    **Pasadena from Bacon's Hill.**   
Watkins New Series #4791
- Item 620                    **Pasadena from Bacon's Hill.**   
Watkins New Series #4792
- Item 621                    **Distant View of Los Angeles, from Middle Road to San Gabriel.**   
Watkins New Series #4767
- Item 622                    **Residence of Capt. Pishon, San Bernardino.**  
Watkins New Series #4345
- Item 623                    **Wine maker's cottage, Sunny Slope, San Gabriel.**   
Item 624                    **Yucca Draconis, Paper Tree, Mohave Desert, Cal.**  
Watkins New Series #4302
- Item 625                    **Bayonet Cactus. Tehachapi Pass, Kern Co., S.P.R.R.**  
Watkins New Series #3666
- Item 626                    **Residence of B. Jacques, Esq. near Santa Barbara.**  
Watkins New Series #4516
- Item 626 variant           **Residence of B. Jacques, Esq. near Santa Barbara.**  
Watkins New Series #4516
- Item 627                    **View from Ortega Hill, near Santa Barbara.**  
Watkins New Series #4517
-



- |                  |  |
|------------------|--|
| Item 645         | <b>Ballard Station, Coast Stage Road.</b><br>Watkins New Series #4527                            |
| Item 645 variant | <b>Ballard Station, Coast Stage Road.</b><br>Watkins New Series #4527                            |
| Item 646         | <b>Making Piñola, Andrews Stations, S.P.R.R.</b><br>Watkins New Series #4325                     |
| Item 647         | <b>Transcontinental Hotel, Colton, S.P.R.R.</b><br>Watkins New Series #4349                      |
| Item 648         | <b>El Capitan Hotel. Merced, Cal.</b><br>Watkins New Series #3546                                |
| Item 649         | <b>La Jolla, Pacific Coast near San Diego, Cal.</b><br>Watkins New Series #4473                  |
| Item 650         | <b>La Jolla, Pacific Coast near San Diego, Cal.</b><br>Watkins New Series #4480                  |
| Item 651         | <b>Point Fermin, Light House, P.O.</b><br>Watkins New Series #4503                               |
| Item 652         | <b>[San Pedro.]</b><br>View of Watkins' photographic wagon at right. Forms panorama with 74.534. |
| Item 653         | <b>View from Ortega Hill, near Santa Barbara.</b><br>Watkins New Series #4518                    |

---

**Original album bindings**

**Access Information**

RESTRICTED. Available with curator approval. Extended retrieval and delivery time required.