
Guide to the Sacramento County (Calif.) Clerk Recorder records

Sean Heyliger

Center for Sacramento History

551 Sequoia Pacific Blvd.

Sacramento, California 95811-0229

Phone: (916) 808-7072

Fax: (916) 264-7582

Email: csh@cityofsacramento.org

URL: <http://www.centerforsacramentohistory.org/>

© 2013

Center for Sacramento History. All rights reserved.

Guide to the Sacramento County (Calif.) Clerk Recorder records

Collection number: CNTY0009

Center for Sacramento History
Sacramento, CA

Processed by:

Sean Heyliger

Date Completed:

06/21/2019

Encoded by:

Sean Heyliger

© 2013 Center for Sacramento History. All rights reserved.

Descriptive Summary

Title: Sacramento County (Calif.) Clerk Recorder records

Dates: 1849-1979

Collection number: CNTY0009

Creator: Sacramento County Clerk Recorder

Collection Size: 1249.6 linear feet(297 boxes + 6,236 bound volumes + ~825 photographs)

Repository: Center for Sacramento History

Sacramento, California 95811-0229

Abstract: The County Recorder as provided for by the California State Government Code is responsible for the recording of publicly registered documents. As a division of the Law and Justice Agency, the Recorder is responsible for receiving, verifying, dating, indexing, recording, and returning documents regarding land ownership, vital statistics, and various public matters.

Languages: Languages represented in the collection: English

Access

Collection is open for research use.

Publication Rights

All requests to publish or quote from private collections held by the Center for Sacramento History (CSH) must be submitted in writing to csh@cityofsacramento.org. Permission for publication is given on behalf of CSH as the owner of the physical items and is not intended to include or imply permission of the copyright holder, which must also be obtained by the patron. No permission is necessary to publish or quote from public records.

Preferred Citation

[Identification of item], Sacramento County (Calif.) Clerk Recorder records , CNTY0009, Center for Sacramento History.

Acquisition Information

Transferred by the Sacramento County Clerk Recorder to the Center for Sacramento History between 1976-1999 (accessions #1976/005, 1976/035, 1977/075, 1977/076, 1978/052, 1978/061, 1979/058, 1979/080, 1979/109, 1980/008, 1980/017, 1980/096, 1980/125, 1980/157, 1982/013, 1982/136, 1982/175, 1983/051, 1983/079, 1983/158, 1984/066, 1994/037, 1998/010, 1999/079, 1976/005, 1976/035).

Processing Information

Processed by Sean Heyliger, June 2019.

Biography / Administrative History

The County Clerk as provided for by the 1850 California State Statutes was the ex officio Clerk of the District Court, County Court, Court of Sessions, Probate Court, and Board of Supervisors and was responsible for the recording and care of all books, papers, and records generated by each. He was empowered to administer oaths, receive bonds, and issue all writs and processes required by the court. From 1857-69 he was also the ex officio Recorder. A separate Clerk of the Board of Supervisors was appointed in 1858. With the adoption of the 1880 State Constitution the older courts all became part of the Superior Court, with a corresponding change in the title of the Clerk's records but with no change in duties.

The County Recorder as provided for by the California State Government Code is responsible for the recording of publicly registered documents. As a division of the Law and Justice Agency, the Recorder is responsible for receiving, verifying, dating, indexing, recording, and returning documents regarding land ownership, vital statistics, and various public matters.

Scope and Content of Collection

The Sacramento County (Calif.) Clerk Recorder records consist of 58 series documenting records filed at the office of the Sacramento County (Calif.) Clerk Recorder between 1849-1979. A majority of the records are legal documents establishing legal right to land deeds, licensing, debts, corporations, and also include the records created by the office of the Sacramento County (Calif.) Clerk Recorder. The deeds index has been digitized and is available as a search database on the Sacramento County Clerk Recorder's web site: <http://www.ccr.saccounty.net/DocumentRecording/Pages/Index.aspx>

Arrangement

Series 1. Articles of incorporation Series 2. Attorney's orders Series 3. Births index Series 4. Cash journal Series 5. Certificate of postponement of sale Series 6. Certificates of purchase Series 7. Certificates of tax sales Series 8. Corporation files Series 9. The Daily Recorder Series 10. Deeds Series 11. Deeds index Series 12 Fee books Series 13. Homestead declarations Series 14. Honor roll for World War II Series 15. Grand army of the Republic accounting ledger Series 16. Great ledgers (Registered voters lists) Series 17. Indian indentures Series 18. Journal of instruments [MISSING AS OF 06/19/2019] Series 19. Lessee-lessor books Series 20. Letterbooks Series 21. Maps Series 22. Marks and brands register Series 23. Marriage affidavits Series 24. Marriage licenses Series 25. Mechanic liens Series 26. Mortgages Series 27. Notice of actions Series 28. Notice of Lis Pendens Series 29. Official bonds Series 30. Official records Series 31. Partnerships Series 32. Partnerships and fictitious names Series 33. Patents Series 34. Photographs Series 35. Powers of attorney Series 36. Preemption claims Series 37. Property sold to the State for taxes Series 38. Reclamation of Swamp Lands Series 39. Record book [MISSING AS OF 06/19/2019] Series 40. Record of bond & sureties companies Series 41. Record of stallion registration Series 42. Record of stray animals Series 43. Recovery of debt books (Attachments record books) Series 44. Register of divorces Series 45. Register of medical certificates [2 volumes MISSING AS OF 06/19/2019] Series 46. Return of deaths in Sacramento to the State Board of Health Series 47. Riverboat cargoes Series 48. Road deeds Series 49. School contracts [MISSING AS OF 06/19/2019] Series 50. Separate property of married women and sole traders [1 volume MISSING AS OF 06/19/2019] Series 51. Statement of banking assets Series 52. Statement of candidates Series 53. Statement of committees Series 54. Suttersville official record book and city of Sacramento 1850 assessment rolls Series 55. U.S. tax liens Series 56. Water rights Series 57. Private business ledgers Series 58. Assorted

Indexing Terms

The following terms have been used to index the description of this collection in the library's online public access catalog.
Deeds--California--Sacramento (Calif.)
Sacramento County (Calif.)--History.

Series 1. Articles of incorporation

Physical Description: 4 volumes

Series Scope and Content Summary

Records of incorporation filed in Sacramento County. Vol. "A" (1852-71) consists of copies of incorporation documents of business concerns and lists name of firm, purpose, members and/or officers, sometimes location of first meeting, and date. Volumes 1 and 2 consist only of name of corporation, filing date, and location of firm. Bound volumes arranged alphabetically overall, then chronologically within each letter division. Index to Incorporation Registers entries lists name of corporation, filing date, and location.

Arrangement

Bound volume arranged alphabetically, then chronologically within each letter of the alphabet.

Box 15H6
Box 15H6
Box 15H6
Box 15H6

Articles of incorporation vol. A 1853-1871
Articles of incorporation vol. 1 1853-1910
Articles of incorporation vol. 2 1911-1924
Articles of incorporation index 1853-1910

Series 2. Attorney's orders**Physical Description:** 3 volumes**Series Scope and Content Summary**

List of documents loaned to attorneys by the Clerk (1852) and registers of judge's order to Clerk (1853-57). List of documents (in front of 1st Order Book) includes date, name of suit, papers removed from file, name of attorney, and date returned. Orders include name of suit, judge's orders, date, and notation as to whether order was carried out, and includes courts of Court of Sessions, District Court, and County Court. Bound volumes.

Box 15K6

Attorney's order book vol. 1 18 March 1853-27 March 1854

Box 15K6

Attorney's order book vol. 2 1 April 1854-22 March 1855

Box 15K6

Attorney's order book vol. 3 3 September 1850-3 October 1857**Series 3. Births index****Physical Description:** 5 volumes**Series Scope and Content Summary**

Affidavits of Births Index (1912-35) lists names of parents, date of record, page number of record book, and name of child. Index to Births Record Books (1912-1935) lists child's name, date of birth, record book number, and page number.

Arrangement

Series arranged chronologically overall and within each volume alphabetically. Bound volumes.

Box 15D6

Births index 1912-1935

Box 15D6

Births index 2 July 1919-December 31 1925

Box 15D6

Births index 1 January 1926-14 July 1935

Box 21L10

Births index, "Names of parents" circa 1870s

Box 15A2

Delayed births index 1890-1960**Series 4. Cash journal****Physical Description:** 1 volume**Series Scope and Content Summary**

General ledger of credits and debits. Information recorded includes date, name of creditor or payee, and amount.

Box 15K4

Cash journal 14 December 1852- 29 August 1854

box 16B6

Series 5. Certificate of postponement of sale 1927-1951**Physical Description:** 1 box**Series Scope and Content Summary**

Certificates authorizing the postponement of sale of property because of delinquent taxes. Each certificate lists name of assessed owner, description of property, school district, dates delinquent, amount of taxes, and whether paid or not.

Arrangement

Loose sheets bound by year.

Box 16B6

Certificate of postponement of sale 1927-1951**Series 6. Certificates of purchase****Physical Description:** 6 volumes**Series Scope and Content Summary**

Individual documents certifying the sale of property by order of the District Court. Each lists owner of property; person to whom money was due; amount due; description of property; date; and amount of sale.

Arrangement

Loose documents arranged chronologically.

Box 21L8

Certificates of purchase 1860-1872

Box 21L8	Certificates of purchase 1872-1877
Box 14J1	Certificates of purchase vol. 2 1868-1871
Box 14J1	Certificates of purchase vol. 3 1871-1873
Box 14J1	Certificates of purchase vol. 4 1873-1897
Box 14J1	Certificates of purchase [blank] circa 1870s

Series 7. Certificates of tax sales**Physical Description:** 20 volumes**Series Scope and Content Summary**

Official records of property sold to satisfy judgments against the owner of that property. Each lists names of parties involved, amount of judgment, description of property, name of purchaser, amount paid, and date.

Arrangement

Bound volumes arranged chronologically.

Box 15D5	Certificates of tax sales index vol. 1 1893-1924
Box 15D5	Certificates of tax sales index vol. 2 1895-1901
Box 15D5	Certificates of tax sales index vol. 3 1898
Box 15D5	Certificates of tax sales index vol. 5 1903-1908
Box 15D5	Certificates of tax sales index vol. 7 1907-1910
Box 15D5	Certificates of tax sales index vol. 8 1908-1909
Box 15D5	Certificates of tax sales index vol. 10 undated
Box 15D5	Certificates of tax sales index vol. 11 undated
Box 15D5	Certificates of tax sales index vol. 12 undated
Box 15D5	Certificates of tax sales index vol. 13 undated
Box 15D5	Certificates of tax sales index vol. 14 undated
Box 8A10	Certificates of tax sales vol . 1 1864-1894
Box 14K4	Certificates of tax sales vol . 1 1866-1874
Box 14K4	Certificates of tax sales vol . 2 1895-1898
Box 14K4	Certificates of tax sales vol . 3 1898
Box 14K4	Certificates of tax sales vol . 5 1897-1920
Box 14K5	Certificates of tax sales vol . 1 1918-1923
Box 14K5	Certificates of tax sales vol . 2 1917
Box 14K5	Certificates of tax sales vol . 6 1920-1936
Box 14K5	Certificates of tax sales vol . 7 1906-1907

Series 8. Corporation files**Physical Description:** 122 linear feet (259 boxes, 19,644 individual files)**Series Scope and Content Summary**

Official corporation files of private companies, charitable, fraternal, and nonprofit organizations wishing to conduct business in Sacramento County as a corporation. Each lists name of company or organization, purpose of corporation, county of principal office, amount and owners of capital stock, names and signatures of directors, date, and California Secretary of State's certification and seal. Loose papers arranged chronologically by filing number (1-19, 644). Later additions to original papers such as amendments, mergers, and dissolutions are generally filed under the original filing number. Companies filing after 1978 did so directly with the Secretary of State. An index to the Articles of Incorporation filed by commercial and nonprofit organizations with the County Clerk during the county's first 97 years is available. Information listed includes file number; name of corporation; place of operation; and dates of initial filing, change in capital stock, number of directors, or corporate status. Arranged alphabetically by name of organizations, and thereunder by date of initial filing. Index continues in card format and includes name of organization, location, directors' names, dates of filings, and corporation file number. Arranged alphabetically by exact name of corporation.

Arrangement

Arranged chronologically

Box Box 1	Corporations 1-230 1850-1979
-----------	-------------------------------------

Box Box 2	Corporations 231-325 1850-1979
Box Box 3	Corporations 326-360 1850-1979
Box Box 4	Corporations 361-418 1850-1979
Box Box 5	Corporations 419-514 1850-1979
Box Box 6	Corporations 515-560 1850-1979
Box Box 7	Corporations 561-638 1850-1979
Box Box 8	Corporations 639-707 1850-1979
Box Box 9	Corporations 708-749 1850-1979
Box Box 10	Corporations 750-810 1850-1979
Box Box 11	Corporations 811-888 1850-1979
Box Box 12	Corporations 889-948 1850-1979
Box Box 13	Corporations 949-1020 1850-1979
Box Box 14	Corporations 1021-1040 1850-1979
Box Box 15	Corporations 1041-1106 1850-1979
Box Box 16	Corporations 1107-1180 1850-1979
Box Box 17	Corporations 1181-1249 1850-1979
Box Box 18	Corporations 1250-1329 1850-1979
Box Box 19	Corporations 1130-1368 1850-1979
Box Box 20	Corporations 1369-1396 1850-1979
Box Box 21	Corporations 1397-1440 1850-1979
Box Box 22	Corporations 1441-1497 1850-1979
Box Box 23	Corporations 1498-1550 1850-1979
Box Box 24	Corporations 1551-1577 1850-1979
Box Box 25	Corporations 1578-1599 1850-1979
Box Box 26	Corporations 1600-1650 1850-1979
Box Box 27	Corporations 1651-1670 1850-1979
Box Box 28	Corporations 1671-1693 1850-1979
Box Box 29	Corporations 1694-1745 1850-1979
Box Box 30	Corporations 1746-1787 1850-1979
Box Box 31	Corporations 1788-1856 1850-1979
Box Box 32	Corporations 1857-1922 1850-1979
Box Box 33	Corporations 1923-1971 1850-1979
Box Box 34	Corporations 1972-2018 1850-1979
Box Box 35	Corporations 2019-2062 1850-1979
Box Box 36	Corporations 2063-2170 1850-1979
Box Box 37	Corporations 2171-2229 1850-1979
Box Box 38	Corporations 2230-2285 1850-1979
Box Box 39	Corporations 2286-2334 1850-1979
Box Box 40	Corporations 2335-2382 1850-1979
Box Box 41	Corporations 2383-2426 1850-1979
Box Box 42	Corporations 2427-2461 1850-1979
Box Box 43	Corporations 2462-2527 1850-1979
Box Box 44	Corporations 2528-2564 1850-1979
Box Box 45	Corporations 2565-2606 1850-1979
Box Box 46	Corporations 2607-2640 1850-1979
Box Box 47	Corporations 2641-2666 1850-1979
Box Box 48	Corporations 2667-2729 1850-1979
Box Box 49	Corporations 2730-2785 1850-1979
Box Box 50	Corporations 2786-2836 1850-1979
Box Box 51	Corporations 2837-2893 1850-1979
Box Box 52	Corporations 2894-2950 1850-1979
Box Box 53	Corporations 2951-3000 1850-1979
Box Box 54	Corporations 3001-3053 1850-1979
Box Box 55	Corporations 3054-3120 1850-1979
Box Box 56	Corporations 3121-3165 1850-1979
Box Box 57	Corporations 3166-3227 1850-1979
Box Box 58	Corporations 3228-3269 1850-1979
Box Box 59	Corporations 3270-3318 1850-1979

Box Box 60	Corporations 3319-3353 1850-1979
Box Box 61	Corporations 3354-3403 1850-1979
Box Box 62	Corporations 3404-3460 1850-1979
Box Box 63	Corporations 3461-3505 1850-1979
Box Box 64	Corporations 3506-3543 1850-1979
Box Box 65	Corporations 3544-3581 1850-1979
Box Box 66	Corporations 3582-3618 1850-1979
Box Box 67	Corporations 3619-3671 1850-1979
Box Box 68	Corporations 3672-3734 1850-1979
Box Box 69	Corporations 3735-3766 1850-1979
Box Box 70	Corporations 3767-3800 1850-1979
Box Box 71	Corporations 3801-3858 1850-1979
Box Box 72	Corporations 3859-3900 1850-1979
Box Box 73	Corporations 3901-3939 1850-1979
Box Box 74	Corporations 3940-4001 1850-1979
Box Box 75	Corporations 4002-4054 1850-1979
Box Box 76	Corporations 4055-4079 1850-1979
Box Box 77	Corporations 4080-4113 1850-1979
Box Box 78	Corporations 4114-4163 1850-1979
Box Box 79	Corporations 4164-4223 1850-1979
Box Box 80	Corporations 4224-4278 1850-1979
Box Box 81	Corporations 4279-4330 1850-1979
Box Box 82	Corporations 4331-4364 1850-1979
Box Box 83	Corporations 4365-4400 1850-1979
Box Box 84	Corporations 4401-4438 1850-1979
Box Box 85	Corporations 4439-4503 1850-1979
Box Box 86	Corporations 4504-4537 1850-1979
Box Box 87	Corporations 4538-4574 1850-1979
Box Box 88	Corporations 4575-4630 1850-1979
Box Box 89	Corporations 4631-4700 1850-1979
Box Box 90	Corporations 4701-4775 1850-1979
Box Box 91	Corporations 4776-4827 1850-1979
Box Box 92	Corporations 4828-4899 1850-1979
Box Box 93	Corporations 4900-4942 1850-1979
Box Box 94	Corporations 4943-5015 1850-1979
Box Box 95	Corporations 5016-5055 1850-1979
Box Box 96	Corporations 5056-5114 1850-1979
Box Box 97	Corporations 5115-5170 1850-1979
Box Box 98	Corporations 5171-5229 1850-1979
Box Box 99	Corporations 5230-5281 1850-1979
Box Box 100	Corporations 5282-5332 1850-1979
Box Box 101	Corporations 5333-5373 1850-1979
Box Box 102	Corporations 5374-5435 1850-1979
Box Box 103	Corporations 5436-5509 1850-1979
Box Box 104	Corporations 5510-5579 1850-1979
Box Box 105	Corporations 5580-5652 1850-1979
Box Box 106	Corporations 5653-5710 1850-1979
Box Box 107	Corporations 5711-5750 1850-1979
Box Box 108	Corporations 5751-5806 1850-1979
Box Box 109	Corporations 5807-5868 1850-1979
Box Box 110	Corporations 5869-5910 1850-1979
Box Box 111	Corporations 5911-5950 1850-1979
Box Box 112	Corporations 5951-6034 1850-1979
Box Box 113	Corporations 6035-6100 1850-1979
Box Box 114	Corporations 6101-6183 1850-1979
Box Box 115	Corporations 6184-6263 1850-1979
Box Box 116	Corporations 6264-6320 1850-1979
Box Box 117	Corporations 6321-6396 1850-1979

Box Box 118	Corporations 6397-6478 1850-1979
Box Box 119	Corporations 6479-6539 1850-1979
Box Box 120	Corporations 6540-6631 1850-1979
Box Box 121	Corporations 6632-6692 1850-1979
Box Box 122	Corporations 6693-6768 1850-1979
Box Box 123	Corporations 6769-6849 1850-1979
Box Box 124	Corporations 6850-6910 1850-1979
Box Box 125	Corporations 6911-6967 1850-1979
Box Box 126	Corporations 6968-7038 1850-1979
Box Box 127	Corporations 7039-7112 1850-1979
Box Box 128	Corporations 7113-7191 1850-1979
Box Box 129	Corporations 7192-7265 1850-1979
Box Box 130	Corporations 7266-7356 1850-1979
Box Box 131	Corporations 7357-7440 1850-1979
Box Box 132	Corporations 7441-7526 1850-1979
Box Box 133	Corporations 7527-7602 1850-1979
Box Box 134	Corporations 7603-7712 1850-1979
Box Box 135	Corporations 7713-7805 1850-1979
Box Box 136	Corporations 7806-7892 1850-1979
Box Box 137	Corporations 7893-7975 1850-1979
Box Box 138	Corporations 7976-8055 1850-1979
Box Box 139	Corporations 8056-8134 1850-1979
Box Box 140	Corporations 8135-8212 1850-1979
Box Box 141	Corporations 8213-8284 1850-1979
Box Box 142	Corporations 8285-8370 1850-1979
Box Box 143	Corporations 8371-8470 1850-1979
Box Box 144	Corporations 8471-8553 1850-1979
Box Box 145	Corporations 8554-8646 1850-1979
Box Box 146	Corporations 8647-8729 1850-1979
Box Box 147	Corporations 8730-8825 1850-1979
Box Box 148	Corporations 8826-8927 1850-1979
Box Box 149	Corporations 8928-9025 1850-1979
Box Box 150	Corporations 9026-9090 1850-1979
Box Box 151	Corporations 9091-9191 1850-1979
Box Box 152	Corporations 9192-9293 1850-1979
Box Box 153	Corporations 9294-9395 1850-1979
Box Box 154	Corporations 9396-9570 1850-1979
Box Box 155	Corporations 9571-9650 1850-1979
Box Box 156	Corporations 9651-9732 1850-1979
Box Box 157	Corporations 9733-9820 1850-1979
Box Box 158	Corporations 9821-9880 1850-1979
Box Box 159	Corporations 9881-9980 1850-1979
Box Box 160	Corporations 9981-10085 1850-1979
Box Box 161	Corporations 10086-11066 1850-1979
Box Box 162	Corporations 11067-11181 1850-1979
Box Box 163	Corporations 11182-11279 1850-1979
Box Box 164	Corporations 11280-11356 1850-1979
Box Box 165	Corporations 11357-11439 1850-1979
Box Box 166	Corporations 11440-11540 1850-1979
Box Box 167	Corporations 11541-11642 1850-1979
Box Box 168	Corporations 11643-11740 1850-1979
Box Box 169	Corporations 11741-11840 1850-1979
Box Box 170	Corporations 11841-11919 1850-1979
Box Box 171	Corporations 11920-12020 1850-1979
Box Box 172	Corporations 12021-12101 1850-1979
Box Box 173	Corporations 12102-12183 1850-1979
Box Box 174	Corporations 12184-12276 1850-1979
Box Box 175	Corporations 12277-12365 1850-1979

Box Box 176	Corporations 12366-12462 1850-1979
Box Box 177	Corporations 12463-12536 1850-1979
Box Box 178	Corporations 12537-12629 1850-1979
Box Box 179	Corporations 12630-12700 1850-1979
Box Box 180	Corporations 12701-12770 1850-1979
Box Box 181	Corporations 12771-12822 1850-1979
Box Box 182	Corporations 12823-12900 1850-1979
Box Box 183	Corporations 12901-12962 1850-1979
Box Box 184	Corporations 12963-13038 1850-1979
Box Box 186	Corporations 13039-13110 1850-1979
Box Box 187	Corporations 13111-13170 1850-1979
Box Box 188	Corporations 13171-13280 1850-1979
Box Box 189	Corporations 13281-13348 1850-1979
Box Box 190	Corporations 13349-13430 1850-1979
Box Box 191	Corporations 13431-13505 1850-1979
Box Box 192	Corporations 13506-13570 1850-1979
Box Box 193	Corporations 13571-13640 1850-1979
Box Box 194	Corporations 13641-13710 1850-1979
Box Box 195	Corporations 13711-13809 1850-1979
Box Box 196	Corporations 13810-13903 1850-1979
Box Box 197	Corporations 13904-13983 1850-1979
Box Box 198	Corporations 13984-14076 1850-1979
Box Box 199	Corporations 14077-14169 1850-1979
Box Box 200	Corporations 14170-14240 1850-1979
Box Box 201	Corporations 14241-14310 1850-1979
Box Box 202	Corporations 14311-14386 1850-1979
Box Box 203	Corporations 14387-14467 1850-1979
Box Box 204	Corporations 14468-14540 1850-1979
Box Box 205	Corporations 14541-14604 1850-1979
Box Box 206	Corporations 14605-14704 1850-1979
Box Box 207	Corporations 14705-14800 1850-1979
Box Box 208	Corporations 14801-14881 1850-1979
Box Box 209	Corporations 14882-14975 1850-1979
Box Box 210	Corporations 14976-15065 1850-1979
Box Box 211	Corporations 15066-15132 1850-1979
Box Box 212	Corporations 15133-15235 1850-1979
Box Box 213	Corporations 15236-15351 1850-1979
Box Box 214	Corporations 15352-15399 1850-1979
Box Box 215	Corporations 15400 (Elain Powers Figure Salons, Inc.) 1850-1979
Box Box 216	Corporations 15400 (Elain Powers Figure Salons, Inc.) 1850-1979
Box Box 217	Corporations 15400 (Elain Powers Figure Salons, Inc.) 1850-1979
Box Box 218	Corporations 15405 1850-1979
Box Box 219	Corporations 15405-15406 1850-1979
Box Box 220	Corporations 15407-15408 1850-1979
Box Box 221	Corporations 15401-15478 1850-1979
Box Box 222	Corporations 15479-15543 1850-1979
Box Box 223	Corporations 15544-15617 1850-1979
Box Box 224	Corporations 155618-15682 1850-1979
Box Box 225	Corporations 15683-15774 1850-1979
Box Box 226	Corporations 15775-15852 1850-1979
Box Box 227	Corporations 15853-15954 1850-1979
Box Box 228	Corporations 15955-16056 1850-1979
Box Box 229	Corporations 16057-16169 1850-1979
Box Box 230	Corporations 16170-16282 1850-1979
Box Box 231	Corporations 16283-16400 1850-1979
Box Box 232	Corporations 16401-16510 1850-1979
Box Box 233	Corporations 16511-16565 1850-1979
Box Box 234	Corporations 16666-16815 1850-1979

Box Box 235	Corporations 16816-16983 1850-1979
Box Box 236	Corporations 16984-17092 1850-1979
Box Box 237	Corporations 17093-17232 1850-1979
Box Box 238	Corporations 17233-17400 1850-1979
Box Box 239	Corporations 17401-17512 1850-1979
Box Box 240	Corporations 17513-17665 1850-1979
Box Box 241	Corporations 17667-17810 1850-1979
Box Box 242	Corporations 17811-17932 1850-1979
Box Box 243	Corporations 17933-18049 1850-1979
Box Box 244	Corporations 18050-18170 1850-1979
Box Box 245	Corporations 18171-18310 1850-1979
Box Box 246	Corporations 18311-18475 1850-1979
Box Box 247	Corporations 18476-18623 1850-1979
Box Box 249	Corporations 18624-18880 1850-1979
Box Box 250	Corporations 18881-18900 1850-1979
Box Box 251	Corporations 18901-19050 1850-1979
Box Box 252	Corporations 19051-19185 1850-1979
Box Box 253	Corporations 19186-19300 1850-1979
Box Box 254	Corporations 19301-19435 1850-1979
Box Box 255	Corporations 19436-19562 1850-1979
Box Box 256	Corporations 19563-19675 1850-1979
Box Box 257	Corporations oversized 1850-1979
Box Box 258	Corporations unarranged 1850-1979
Box Box 259	Corporations oversized 1850-1979

Series 9. The Daily Recorder**Physical Description:** 43 bound volumes**Series Scope and Content Summary**

Daily newspaper which listed legal and legislative information within the county. Information covered includes Superior Court proceedings, lists of deeds of trust filed, suits, bankruptcy notices, filings of probate actions, estates, fictitious names statements, summons, resolutions, notices of hearings, sales of property, and creditors.

Arrangement

Arranged chronologically in bound volumes and loose sheets (for 1922).

Box 1315	The Daily Recorder 1914
Box 1315	The Daily Recorder 1915
Box 1315	The Daily Recorder 1916
Box 1315	The Daily Recorder 1917
Box 1315	The Daily Recorder 1918
Box 1315	The Daily Recorder 1919
Box 1315	The Daily Recorder 1920
Box 1315	The Daily Recorder 1921
Box 1315	The Daily Recorder 1922
Box 1315	The Daily Recorder 1923
Box 1315	The Daily Recorder 1924
Box 1315	The Daily Recorder 1925
Box 1315	The Daily Recorder 1926
Box 1315	The Daily Recorder 1927
Box 13J1	The Daily Recorder 1928
Box 13J1	The Daily Recorder 1929
Box 13J1	The Daily Recorder 1930
Box 13J1	The Daily Recorder 1931
Box 13J1	The Daily Recorder 1932
Box 13J1	The Daily Recorder 1933
Box 13J1	The Daily Recorder 1934
Box 13J1	The Daily Recorder 1935
Box 13J1	The Daily Recorder 1936

Box 13J1	The Daily Recorder 1937
Box 13J1	The Daily Recorder 1938
Box 13J2	The Daily Recorder 1939
Box 13J2	The Daily Recorder 1940
Box 13J2	The Daily Recorder 1943
Box 13J2	The Daily Recorder 1944
Box 13J2	The Daily Recorder 1945
Box 13J2	The Daily Recorder 1946
Box 13J2	The Daily Recorder 1947
Box 13J2	The Daily Recorder 1948
Box 13J2	The Daily Recorder 1949
Box 13J2	The Daily Recorder 1950
Box 13J2	The Daily Recorder 1951
Box 13J2	The Daily Recorder 1952
Box 13J2	The Daily Recorder 1953
Box 13J2	The Daily Recorder 1954
Box 13J2	The Daily Recorder 1955
Box 13J2	The Daily Recorder 1956
Box 13J2	The Daily Recorder 1957
Box 13J2	The Daily Recorder 1958

Series 10. Deeds

Physical Description: 696 volumes + 22 boxes

Series Scope and Content Summary

True copies of deeds. Each gives names of seller and buyer (grantor and grantee), price, description of property, date of sale and filing, and statement of Notary Public. Bound volumes arranged chronologically. Indexed. Individual, official deed certificates issued upon the transfer of property. Each lists seller, purchaser, location of property, amount of sale, conditions of sale, date, and signature and/or seal of Recorder. Loose documents arranged chronologically. The deeds index has been digitized and is available as a search database on the Sacramento County Clerk Recorder's web site:

<http://www.ccr.saccounty.net/DocumentRecording/Pages/Index.aspx>

Arrangement

Bound volumes arranged chronologically

Box MP 5D2	Permanent deed book vol. 1 undated
Box MP 5D2	Permanent deed book vol. 2 undated
Box MP 5D2	Permanent deed book vol. 3 undated
Box MP 5D2	Permanent deed book vol. 4 undated
Box MP 5D2	Permanent deed book vol. 5 undated
Box MP 5D2	Permanent deed book vol. 6 undated
Box MP 5D2	Permanent deed book vol. 7 undated
Box MP 5D2	Permanent deed book vol. 8 undated
Box MP 5D2	Permanent deed book vol. 9 undated
Box MP 5D3	Permanent deed book vol. 11 undated
Box MP 5D3	Permanent deed book vol. 16 undated
Box MP 5D3	Permanent deed book vol. 18 undated
Box MP 5D3	Permanent deed book vol. 20 undated
Box MP 5D3	Permanent deed book vol. 21 undated
Box MP 5D3	Permanent deed book vol. 24 undated
Box MP 5D3	Permanent deed book vol. 25 undated
Box MP 5D3	Permanent deed book vol. 26 undated
Box MP 5D3	Permanent deed book vol. 27 undated
Box MP 5D3	Permanent deed book vol. 28 undated
Box MP 5D3	Permanent deed book vol. 29 undated
Box MP 5D3	Permanent deed book vol. 30 undated
Box MP 5D4	Permanent deed book vol. 31 undated
Box MP 5D4	Permanent deed book vol. 32 undated

Box MP 5D4	Permanent deed book vol. 33 undated
Box MP 5D4	Permanent deed book vol. 34 undated
Box MP 5D4	Permanent deed book vol. 35 undated
Box MP 5D4	Permanent deed book vol. 36 undated
Box MP 5D4	Permanent deed book vol. 37 undated
Box MP 5D4	Permanent deed book vol. 38 undated
Box MP 5D4	Permanent deed book vol. 39 undated
Box 14C5	Deeds book vol. B 1849- February 1850
Box 14C5	Deeds book vol. C February-August 1850
Box 14C5	Deeds book vol. D February-September 1850
Box 14C5	Deeds book vol. G September-December 1850
Box 14C5	Deeds book vol. H November 1851-May 1852
Box 14C5	Deeds book vol. I May-September 1852
Box 14C5	Deeds book vol. J July 1852-February 1853
Box 14C5	Deeds book vol. K February-July 1853
Box 14C5	Deeds book vol. L July 1853-February 1854
Box 14C5	Deeds book vol. M (tax deeds) December 1853-December 1859
Box 14C6	Deeds book vol. N January- September 1854
Box 14C6	Deeds book vol. O March 1854-March 1855
Box 14C6	Deeds book vol. P March 1855-March 1856
Box 14C6	Deeds book vol. Q March 1854-March 1856
Box 14C6	Deeds book vol. R March-September 1856
Box 14C6	Deeds book vol. S January 1856-January 1857
Box 14C6	Deeds book vol. T May 1856-May 1857
Box 14C6	Deeds book vol. U May-November 1857
Box 14C6	Deeds book vol. V November 1857-March 1858
Box 14C6	Deeds book vol. W April-November 1858
Box 14C6	Deeds book vol. X (Cemetery deeds) September 1858-February 1875
Box 14C6	Deeds book vol. Y November 1858-April 1859
Box 14C6	Deeds book vol. Z March-November 1859
Box MP 7A1	Deeds book vol. D [copy] undated
Box MP 7A2	Deeds book vol. D [two copies] undated
Box MP 7A1	Deeds book vol. E [copy] undated
Box MP 7A1	Deeds book vol. G [copy] undated
Box MP 7A1	Deeds book vol. H [copy] undated
Box MP 7A1	Deeds book vol. I [copy] undated
Box MP 7A1	Deeds book vol. J [copy] undated
Box MP 7A1	Deeds book vol. K [copy] undated
Box MP 7A1	Deeds book vol. L [copy] undated
Box MP 7A2	Deeds book vol. M [copy] undated
Box MP 7A2	Deeds book vol. N [copy] undated
Box MP 7A2	Deeds book vol. Q [copy] undated
Box MP 7A2	Deeds book vol. R [copy] undated
Box MP 7A2	Deeds book vol. U [copy] undated
Box MP 7A3	Deeds book vol. V [copy] undated
Box MP 7A3	Deeds book vol. W [copy] undated
Box MP 7A3	Deeds book vol. 2 [copy] undated
Box MP 7A3	Deeds book vol. 27 [copy] undated
Box MP 7A3	Deeds book vol. 28 [copy] undated
Box MP 7A3	Deeds book vol. 29 [copy] undated
Box MP 7A3	Deeds book vol. 30 [copy] undated
Box MP 7A3	Deeds book vol. 31 [copy] undated
Box 14C6	Deeds book vol. 31 June-December 1861
Box MP 7A4	Deeds book vol. 32 [copy] undated
Box 14C6	Deeds book vol. 33 July 1862-March 1863
Box 14D1	Deeds book vol. 34 March-September 1863
Box 14D1	Deeds book vol. 35 September 1863-May 1864
Box 14D1	Deeds book vol. 36 (tax deeds) May 1864-April 1865

Box MP 7A4	Deeds book vol. 36 [copy] undated
Box MP 7A4	Deeds book vol. 37 [copy] undated
Box MP 7A4	Deeds book vol. 38 [copy] undated
Box 14D1	Deeds book vol. 39 March-October 1866
Box MP 7A4	Deeds book vol. 40 [copy] undated
Box MP 7A4	Deeds book vol. 41 [copy] undated
Box MP 7A4	Deeds book vol. 42 [copy] undated
Box MP 7A4	Deeds book vol. 43 [copy] undated
Box MP 7A4	Deeds book vol. 44 [copy] undated
Box 14D1	Deeds book vol. 44 March-June 1868
Box MP 7A4	Deeds book vol. 45 [copy] undated
Box MP 7B1	Deeds book vol. 46 undated
Box MP 7B1	Deeds book vol. 47 undated
Box MP 7B1	Deeds book vol. 48 undated
Box MP 7B1	Deeds book vol. 49 undated
Box MP 7B1	Deeds book vol. 50 undated
Box MP 7B1	Deeds book vol. 51 undated
Box MP 7B1	Deeds book vol. 52 undated
Box MP 7B1	Deeds book vol. 53 undated
Box MP 7B1	Deeds book vol. 54 undated
Box MP 7B1	Deeds book vol. 55 undated
Box MP 7B2	Deeds book vol. 56 undated
Box MP 7B2	Deeds book vol. 57 undated
Box MP 7B2	Deeds book vol. 58 undated
Box MP 7B2	Deeds book vol. 59 undated
Box MP 7B2	Deeds book vol. 60 undated
Box MP 7B2	Deeds book vol. 61 undated
Box MP 7B2	Deeds book vol. 62 undated
Box MP 7B2	Deeds book vol. 63 undated
Box MP 7B2	Deeds book vol. 64 undated
Box MP 7B2	Deeds book vol. 65 undated
Box MP 7B3	Deeds book vol. 66 undated
Box MP 7B3	Deeds book vol. 67 undated
Box MP 7B3	Deeds book vol. 68 undated
Box MP 7B3	Deeds book vol. 69 undated
Box MP 7B3	Deeds book vol. 70 undated
Box MP 7B3	Deeds book vol. 71 undated
Box MP 7B3	Deeds book vol. 72 undated
Box MP 7B3	Deeds book vol. 73 undated
Box MP 7B3	Deeds book vol. 74 undated
Box MP 7B4	Deeds book vol. 75 undated
Box MP 7B4	Deeds book vol. 76 undated
Box MP 7B4	Deeds book vol. 77 undated
Box MP 7B4	Deeds book vol. 78 undated
Box MP 7B4	Deeds book vol. 79 undated
Box MP 7B4	Deeds book vol. 80 undated
Box MP 7B4	Deeds book vol. 81 undated
Box 14D1	Deeds book vol. 82 May-November 1876
Box MP 7B4	Deeds book vol. 83 undated
Box MP 7B4	Deeds book vol. 84 undated
Box MP 7B4	Deeds book vol. 85 undated
Box 14D1	Deeds book vol. 86 (Deeds of trust) February 1876-March 1878
Box MP 7B4	Deeds book vol. 87 undated
Box MP 7C1	Deeds book vol. 88 undated
Box MP 7C1	Deeds book vol. 89 undated
Box MP 7C1	Deeds book vol. 90 undated
Box 14D1	Deeds book vol. 91 June-October 1878
Box MP 7C1	Deeds book vol. 92 undated

Box MP 7C1	Deeds book vol. 93 undated
Box MP 7C1	Deeds book vol. 94 undated
Box MP 7C1	Deeds book vol. 95 undated
Box MP 7C1	Deeds book vol. 96 undated
Box MP 7C1	Deeds book vol. 97 undated
Box MP 7C1	Deeds book vol. 98 undated
Box MP 7C1	Deeds book vol. 99 undated
Box MP 7C1	Deeds book vol. 100 undated
Box MP 7C1	Deeds book vol. 101 undated
Box MP 7C1	Deeds book vol. 102 undated
Box MP 7C2	Deeds book vol. 103 undated
Box MP 7C2	Deeds book vol. 104 undated
Box MP 7C2	Deeds book vol. 105 undated
Box MP 7C2	Deeds book vol. 106 undated
Box MP 7C2	Deeds book vol. 107 undated
Box MP 7C2	Deeds book vol. 108 undated
Box 14D1	Deeds book vol. 110 August-December 1883
Box MP 7C2	Deeds book vol. 111 undated
Box MP 7C2	Deeds book vol. 112 undated
Box MP 7C2	Deeds book vol. 113 undated
Box MP 7C2	Deeds book vol. 114 undated
Box MP 7C2	Deeds book vol. 115 undated
Box MP 7C2	Deeds book vol. 116 undated
Box MP 7C3	Deeds book vol. 117 undated
Box MP 7C3	Deeds book vol. 118 undated
Box MP 7C3	Deeds book vol. 119 undated
Box MP 7C3	Deeds book vol. 120 undated
Box MP 7C3	Deeds book vol. 121 undated
Box MP 7C3	Deeds book vol. 122 undated
Box MP 7C3	Deeds book vol. 123 undated
Box MP 7C3	Deeds book vol. 124 undated
Box MP 7C3	Deeds book vol. 125 undated
Box MP 7C3	Deeds book vol. 126 undated
Box MP 7C3	Deeds book vol. 127 undated
Box MP 7C3	Deeds book vol. 128 undated
Box MP 7C3	Deeds book vol. 129 undated
Box MP 7C3	Deeds book vol. 130 undated
Box MP 7C4	Deeds book vol. 131 undated
Box MP 7C4	Deeds book vol. 132 undated
Box MP 7C4	Deeds book vol. 133 undated
Box MP 7C4	Deeds book vol. 134 undated
Box MP 7C4	Deeds book vol. 135 undated
Box MP 7C4	Deeds book vol. 136 undated
Box MP 7C4	Deeds book vol. 137 undated
Box MP 7C4	Deeds book vol. 138 undated
Box MP 7C4	Deeds book vol. 139 undated
Box MP 7C4	Deeds book vol. 140 undated
Box MP 7C4	Deeds book vol. 141 undated
Box MP 7C4	Deeds book vol. 142 undated
Box MP 7C4	Deeds book vol. 143 undated
Box MP 7C4	Deeds book vol. 144 undated
Box MP 7C4	Deeds book vol. 145 undated
Box MP 7C4	Deeds book vol. 146 undated
Box MP 7C4	Deeds book vol. 147 undated
Box MP 7D3	Deeds book vol. 176 undated
Box MP 7D3	Deeds book vol. 177 undated
Box MP 7D3	Deeds book vol. 178 undated
Box MP 7D3	Deeds book vol. 179 undated

Box MP 7D3	Deeds book vol. 180 undated
Box MP 7D3	Deeds book vol. 181 undated
Box MP 7D3	Deeds book vol. 182 undated
Box MP 7D3	Deeds book vol. 183 undated
Box MP 7D3	Deeds book vol. 184 undated
Box MP 7D3	Deeds book vol. 185 undated
Box MP 7D3	Deeds book vol. 186 undated
Box MP 7D3	Deeds book vol. 187 undated
Box MP 7D3	Deeds book vol. 188 undated
Box MP 7D3	Deeds book vol. 189 undated
Box MP 7D3	Deeds book vol. 190 undated
Box MP 7D4	Deeds book vol. 191 undated
Box MP 7D4	Deeds book vol. 192 undated
Box MP 7D4	Deeds book vol. 193 undated
Box MP 7D4	Deeds book vol. 194 undated
Box MP 7D4	Deeds book vol. 195 undated
Box MP 7D4	Deeds book vol. 196 undated
Box MP 7D4	Deeds book vol. 197 undated
Box MP 7D4	Deeds book vol. 198 undated
Box MP 7D4	Deeds book vol. 199 undated
Box MP 7D4	Deeds book vol. 200 undated
Box 14D1	Deeds book vol. 201 June-December 1903
Box 14D1	Deeds book vol. 202 (Deeds of trust) 1904-1907
Box 14D1	Deeds book vol. 203 1902-1909
Box 14D1	Deeds book vol. 204 1904
Box 14D1	Deeds book vol. 205 (Deeds of trust) 1904
Box 14D1	Deeds book vol. 206 (Deeds of trust) 1904-1910
Box 14D2	Deeds book vol. 207 (Deeds of trust) 1904-1907
Box 14D2	Deeds book vol. 209 (Deeds of trust) 1904-1909
Box 14D2	Deeds book vol. 210 1904-1905
Box 14D2	Deeds book vol. 211 (Deeds of corporation) 1904-1905
Box 14D2	Deeds book vol. 212 (Deeds of corporation) 1904-1907
Box 14D2	Deeds book vol. 214 (Deeds of cemetery) 1904-1921
Box 14D2	Deeds book vol. 215 1904-1908
Box 14D2	Deeds book vol. 216 1904-1905
Box 14D2	Deeds book vol. 217 1904-1905
Box 14D2	Deeds book vol. 218 (Deeds of trust) 1904-1914
Box 14D2	Deeds book vol. 219 (Deeds of trust) 1904-1912
Box 14D2	Deeds book vol. 220 (Assignments of trust deeds) 1902-1909
Box 14D2	Deeds book vol. 221 (Deeds of trust) 1904-1905
Box 14D2	Deeds book vol. 222 1905
Box 14D2	Deeds book vol. 223 (Deeds of trust) 1905-1906
Box 14D3	Deeds book vol. 225 1905-1910
Box 14D3	Deeds book vol. 226 1905
Box 14D3	Deeds book vol. 227 (Deed East Lawn Cemetery) 1905-1924
Box 14D3	Deeds book vol. 228 (Deeds of conveyance) 1905-1907
Box 14D3	Deeds book vol. 229 (Deed decrees) 1905-1907
Box 14D3	Deeds book vol. 230 (Deeds of trust) 1905-1907
Box 14D3	Deeds book vol. 231 1905-1906
Box 14D3	Deeds book vol. 232 (Deeds of trust) 1905
Box 14D3	Deeds book vol. 233 1905-1907
Box 14D3	Deeds book vol. 235 (Deeds of probate) 1905-1907
Box 14D3	Deeds book vol. 236 (Deeds of trust) 1906-1907
Box 14D3	Deeds book vol. 237 (Deeds of trust) 1906-1907
Box 14D3	Deeds book vol. 238 (Deeds of trust) 1906-1914
Box 14D3	Deeds book vol. 239 1906
Box 14D3	Deeds book vol. 240 1905-1906
Box 14D3	Deeds book vol. 241 1906

Box 14D4	Deeds book vol. 242 (Deeds of trust) 1906-1907
Box 14D4	Deeds book vol. 243 (H.J. Goethe Company) 1906-1914
Box 14D4	Deeds book vol. 244 (Deeds of trust - People's Savings Bank) 1906-1909
Box 14D4	Deeds book vol. 245 1906-1908
Box 14D4	Deeds book vol. 246 1905-1906
Box 14D4	Deeds book vol. 247 1906-1907
Box 14D4	Deeds book vol. 248 1906-1907
Box 14D4	Deeds book vol. 249 1905-1907
Box 14D4	Deeds book vol. 250 1906-1907
Box 14D4	Deeds book vol. 251 1906-1907
Box 14D4	Deeds book vol. 252 1907
Box 14D4	Deeds book vol. 253 1907-1925
Box 14D4	Deeds book vol. 254 (Deeds of trust) 1907-1925
Box 14D4	Deeds book vol. 255 1907-1925
Box 14D4	Deeds book vol. 256 1907-1925
Box 14D4	Deeds book vol. 257 1907-1925
Box 14D4	Deeds book vol. 258 1907-1925
Box 14D5	Deeds book vol. 259 1907-1925
Box 14D5	Deeds book vol. 260 1907-1925
Box 14D5	Deeds book vol. 261 1907-1925
Box 14D5	Deeds book vol. 262 (Deeds of trust) 1907-1925
Box 14D5	Deeds book vol. 263 (Deeds of trust) 1907-1925
Box 14D5	Deeds book vol. 264 (Deeds of trust) 1907-1925
Box 14D5	Deeds book vol. 265 1907-1925
Box 14D5	Deeds book vol. 266 1907-1925
Box 14D5	Deeds book vol. 267 1907-1925
Box 14D5	Deeds book vol. 268 1907-1925
Box 14D5	Deeds book vol. 269 (Deeds of trust) 1907-1925
Box 14D5	Deeds book vol. 270 1907-1925
Box 14D5	Deeds book vol. 271 1907-1925
Box 14D5	Deeds book vol. 272 (Deeds of probate) 1907-1925
Box 14D6	Deeds book vol. 273 (Deeds reconveyance) 1907-1925
Box 14D6	Deeds book vol. 274 (Deeds decrees) 1907-1925
Box 14D6	Deeds book vol. 275 (Deeds reconveyance) 1907-1925
Box 14D6	Deeds book vol. 276 1907-1925
Box 14D6	Deeds book vol. 277 1907-1925
Box 14D6	Deeds book vol. 278 1907-1925
Box 14D6	Deeds book vol. 279 (Deeds of gift) 1907-1925
Box 14D6	Deeds book vol. 280 (Deeds of trust) 1907-1925
Box 14D6	Deeds book vol. 281 (Deeds of trust) 1907-1925
Box 14D6	Deeds book vol. 282 1907-1925
Box 14D6	Deeds book vol. 283 1907-1925
Box 14D6	Deeds book vol. 284 1907-1925
Box 14D6	Deeds book vol. 285 1907-1925
Box 14D6	Deeds book vol. 286 (Deeds corporations) 1907-1925
Box 14D6	Deeds book vol. 287 1907-1925
Box 14E1	Deeds book vol. 288 1907-1925
Box 14E1	Deeds book vol. 289 1907-1925
Box 14E1	Deeds book vol. 290 (Deeds of trust) 1907-1925
Box 14E1	Deeds book vol. 291 (Deeds of trust) 1907-1925
Box 14E1	Deeds book vol. 292 1907-1925
Box 14E1	Deeds book vol. 293 (Deeds of trust) 1907-1925
Box 14E1	Deeds book vol. 294 (Deeds of trust) 1907-1925
Box 14E1	Deeds book vol. 295 1907-1925
Box 14E1	Deeds book vol. 296 (Deeds reconveyance) 1907-1925
Box 14E1	Deeds book vol. 297 (Deeds of trust) 1907-1925
Box 14E1	Deeds book vol. 298 (Assignments of trust deeds) 1907-1925
Box 14E1	Deeds book vol. 299 (Deeds probate) 1907-1925

Box 14E1	Deeds book vol. 300 1907-1925
Box 14E1	Deeds book vol. 301 1907-1925
Box 14E2	Deeds book vol. 302 (Deeds of trust) 1907-1925
Box 14E2	Deeds book vol. 303 1907-1925
Box 14E2	Deeds book vol. 304 (Deeds of trust) 1907-1925
Box 14E2	Deeds book vol. 305 1907-1925
Box 14E2	Deeds book vol. 306 1907-1925
Box 14E2	Deeds book vol. 307 1907-1925
Box 14E2	Deeds book vol. 308 1907-1925
Box 14E2	Deeds book vol. 309 (Deeds of trust) 1907-1925
Box 14E2	Deeds book vol. 310 (Deeds reconveyance) 1907-1925
Box 14E2	Deeds book vol. 311 1907-1925
Box 14E2	Deeds book vol. 312 1907-1925
Box 14E2	Deeds book vol. 313 (Deeds of trust) 1907-1925
Box 14E2	Deeds book vol. 314 1907-1925
Box 14E2	Deeds book vol. 315 (Deeds decrees) 1907-1925
Box 14E2	Deeds book vol. 316 (Deeds of trust) 1907-1925
Box 14E3	Deeds book vol. 317 1907-1925
Box 14E3	Deeds book vol. 318 (Deeds of trust) 1907-1925
Box 14E3	Deeds book vol. 319 1907-1925
Box 14E3	Deeds book vol. 320 (Deeds of trust) 1907-1925
Box 14E3	Deeds book vol. 321 (Deeds of trust) 1907-1925
Box 14E3	Deeds book vol. 322 1907-1925
Box 14E3	Deeds book vol. 323 1907-1925
Box 14E3	Deeds book vol. 324 1907-1925
Box 14E3	Deeds book vol. 325 1907-1925
Box 14E3	Deeds book vol. 326 1907-1925
Box 14E3	Deeds book vol. 327 1907-1925
Box 14E3	Deeds book vol. 328 (Deeds of trust) 1907-1925
Box 14E3	Deeds book vol. 329 (Deeds of trust) 1907-1925
Box 14E3	Deeds book vol. 330 1907-1925
Box 14E3	Deeds book vol. 331 1907-1925
Box 14E4	Deeds book vol. 332 (Deeds of trust) 1907-1925
Box 14E4	Deeds book vol. 333 (Deeds agreements to sell real estate) 1907-1925
Box 14E4	Deeds book vol. 334 1907-1925
Box 14E4	Deeds book vol. 335 1907-1925
Box 14E4	Deeds book vol. 336 (Deeds of trust) 1907-1925
Box 14E4	Deeds book vol. 337 1907-1925
Box 14E4	Deeds book vol. 338 1907-1925
Box 14E4	Deeds book vol. 339 (Deeds reconveyance) 1907-1925
Box 14E4	Deeds book vol. 340 1907-1925
Box 14E4	Deeds book vol. 341 1907-1925
Box 14E4	Deeds book vol. 342 1907-1925
Box 14E4	Deeds book vol. 343 (Deeds probate) 1907-1925
Box 14E4	Deeds book vol. 344 (Deeds of trust) 1907-1925
Box 14E4	Deeds book vol. 345 (Deeds of reconveyance) 1907-1925
Box 14E4	Deeds book vol. 346 1907-1925
Box 14E5	Deeds book vol. 347 1907-1925
Box 14E5	Deeds book vol. 348 (Deeds of trust) 1907-1925
Box 14E5	Deeds book vol. 349 1907-1925
Box 14E5	Deeds book vol. 350 1907-1925
Box 14E5	Deeds book vol. 351 (Deeds of trust) 1907-1925
Box 14E5	Deeds book vol. 352 1907-1925
Box 14E5	Deeds book vol. 353 1907-1925
Box 14E5	Deeds book vol. 354 (Deeds of trust) 1907-1925
Box 14E5	Deeds book vol. 355 (Deeds of trust) 1907-1925
Box 14E5	Deeds book vol. 356 (Deeds of trust) 1907-1925
Box 14E5	Deeds book vol. 357 (Deeds reconveyance) 1907-1925

Box 14E5	Deeds book vol. 358 1907-1925
Box 14E5	Deeds book vol. 360 (Deeds of trust) 1907-1925
Box 14E6	Deeds book vol. 361 (Deeds of trust) 1907-1925
Box 14E6	Deeds book vol. 362 (Deeds of trust) 1907-1925
Box 14E6	Deeds book vol. 363 (Assignments of trust deeds) 1907-1925
Box 14E6	Deeds book vol. 364 1907-1925
Box 14E6	Deeds book vol. 365 1907-1925
Box 14E6	Deeds book vol. 366 (Deed decrees) 1907-1925
Box 14E6	Deeds book vol. 367 1907-1925
Box 14E6	Deeds book vol. 368 (Deeds of trust) 1907-1925
Box 14E6	Deeds book vol. 369 1907-1925
Box 14E6	Deeds book vol. 370 (Deeds of trust) 1907-1925
Box 14E6	Deeds book vol. 371 1907-1925
Box 14E6	Deeds book vol. 372 1907-1925
Box 14E6	Deeds book vol. 373 (Deeds of reconveyance) 1907-1925
Box 14E6	Deeds book vol. 374 1907-1925
Box 14F1	Deeds book vol. 375 1907-1925
Box 14F1	Deeds book vol. 376 1907-1925
Box 14F1	Deeds book vol. 377 1907-1925
Box 14F1	Deeds book vol. 378 1907-1925
Box 14F1	Deeds book vol. 379 1907-1925
Box 14F1	Deeds book vol. 380 (Deeds of trust) 1907-1925
Box 14F1	Deeds book vol. 381 (Deeds of reconveyance) 1907-1925
Box 14F1	Deeds book vol. 382 (Deeds of trust) 1907-1925
Box 14F1	Deeds book vol. 383 1907-1925
Box 14F1	Deeds book vol. 384 1907-1925
Box 14F1	Deeds book vol. 385 1907-1925
Box 14F1	Deeds book vol. 386 1907-1925
Box 14F1	Deeds book vol. 387 1907-1925
Box 14F1	Deeds book vol. 388 (Deeds of trust) 1907-1925
Box 14F1	Deeds book vol. 389 (Deeds of reconveyance) 1907-1925
Box 14F2	Deeds book vol. 390 (Deeds bargain and sale) 1907-1925
Box 14F2	Deeds book vol. 391 (Deeds of trust) 1907-1925
Box 14F2	Deeds book vol. 392 1907-1925
Box 14F2	Deeds book vol. 393 1907-1925
Box 14F2	Deeds book vol. 394 1907-1925
Box 14F2	Deeds book vol. 395 1907-1925
Box 14F2	Deeds book vol. 396 1907-1925
Box 14F2	Deeds book vol. 397 1907-1925
Box 14F2	Deeds book vol. 398 (Deeds probate) 1907-1925
Box 14F2	Deeds book vol. 399 1907-1925
Box 14F2	Deeds book vol. 400 1907-1925
Box 14F2	Deeds book vol. 401 1907-1925
Box 14F2	Deeds book vol. 402 1907-1925
Box 14F2	Deeds book vol. 403 (Deeds of trust) 1907-1925
Box 14F2	Deeds book vol. 404 1907-1925
Box 14F3	Deeds book vol. 405 1907-1925
Box 14F3	Deeds book vol. 406 1907-1925
Box 14F3	Deeds book vol. 407 (Deeds of reconveyance) 1907-1925
Box 14F3	Deeds book vol. 408 1907-1925
Box 14F3	Deeds book vol. 409 1907-1925
Box 14F3	Deeds book vol. 410 1907-1925
Box 14F3	Deeds book vol. 411 1907-1925
Box 14F3	Deeds book vol. 412 1907-1925
Box 14F3	Deeds book vol. 413 1907-1925
Box 14F3	Deeds book vol. 414 1907-1925
Box 14F3	Deeds book vol. 415 1907-1925
Box 14F3	Deeds book vol. 416 (Deeds of trust) 1907-1925

Box 14F3	Deeds book vol. 417 1907-1925
Box 14F3	Deeds book vol. 418 1907-1925
Box 14F3	Deeds book vol. 419 (Assignment of trust deeds) 1907-1925
Box 14F4	Deeds book vol. 420 1907-1925
Box 14F4	Deeds book vol. 421 1907-1925
Box 14F4	Deeds book vol. 422 9Assignment of trust deeds) 1907-1925
Box 14F4	Deeds book vol. 423 1907-1925
Box 14F4	Deeds book vol. 424 1907-1925
Box 14F4	Deeds book vol. 425 1907-1925
Box 14F4	Deeds book vol. 426 (Deeds of reconveyance) 1907-1925
Box 14F4	Deeds book vol. 427 1907-1925
Box 14F4	Deeds book vol. 428 1907-1925
Box 14F4	Deeds book vol. 429 1907-1925
Box 14F4	Deeds book vol. 430 1907-1925
Box 14F4	Deeds book vol. 431 1907-1925
Box 14F4	Deeds book vol. 432 1907-1925
Box 14F4	Deeds book vol. 433 1907-1925
Box 14F4	Deeds book vol. 434 1907-1925
Box 14F5	Deeds book vol. 435 1907-1925
Box 14F5	Deeds book vol. 436 1907-1925
Box 14F5	Deeds book vol. 437 1907-1925
Box 14F5	Deeds book vol. 438 1907-1925
Box 14F5	Deeds book vol. 439 1907-1925
Box 14F5	Deeds book vol. 440 1907-1925
Box 14F5	Deeds book vol. 441 1907-1925
Box 14F5	Deeds book vol. 442 1907-1925
Box 14F5	Deeds book vol. 443 1907-1925
Box 14F5	Deeds book vol. 444 1907-1925
Box 14F5	Deeds book vol. 445 1907-1925
Box 14F5	Deeds book vol. 446 1907-1925
Box 14F5	Deeds book vol. 447 1907-1925
Box 14F5	Deeds book vol. 448 1907-1925
Box 14F6	Deeds book vol. 449 1907-1925
Box 14F6	Deeds book vol. 450 1907-1925
Box 14F6	Deeds book vol. 451 1907-1925
Box 14F6	Deeds book vol. 452 (Deeds of reconveyance) 1907-1925
Box 14F6	Deeds book vol. 453 1907-1925
Box 14F6	Deeds book vol. 454 1907-1925
Box 14F6	Deeds book vol. 455 1907-1925
Box 14F6	Deeds book vol. 456 1907-1925
Box 14F6	Deeds book vol. 457 1907-1925
Box 14F6	Deeds book vol. 458 1907-1925
Box 14F6	Deeds book vol. 459 1907-1925
Box 14F6	Deeds book vol. 460 1907-1925
Box 14F6	Deeds book vol. 461 1907-1925
Box 14F6	Deeds book vol. 462 1907-1925
Box 14G1	Deeds book vol. 463 1907-1925
Box 14G1	Deeds book vol. 464 1907-1925
Box 14G1	Deeds book vol. 465 1907-1925
Box 14G1	Deeds book vol. 466 1907-1925
Box 14G1	Deeds book vol. 467 1907-1925
Box 14G1	Deeds book vol. 468 1907-1925
Box 14G1	Deeds book vol. 469 1907-1925
Box 14G1	Deeds book vol. 470 1907-1925
Box 14G1	Deeds book vol. 471 1907-1925
Box 14G1	Deeds book vol. 472 1907-1925
Box 14G1	Deeds book vol. 473 1907-1925
Box 14G1	Deeds book vol. 474 1907-1925

Box 14G1	Deeds book vol. 475 1907-1925
Box 14G1	Deeds book vol. 476 1907-1925
Box 14G1	Deeds book vol. 477 1907-1925
Box 14G2	Deeds book vol. 478 1907-1925
Box 14G2	Deeds book vol. 479 1907-1925
Box 14G2	Deeds book vol. 480 1907-1925
Box 14G2	Deeds book vol. 481 1907-1925
Box 14G2	Deeds book vol. 482 1907-1925
Box 14G2	Deeds book vol. 483 (Deeds of reconveyance) 1907-1925
Box 14G2	Deeds book vol. 484 1907-1925
Box 14G2	Deeds book vol. 485 1907-1925
Box 14G2	Deeds book vol. 486 1907-1925
Box 14G2	Deeds book vol. 487 1907-1925
Box 14G2	Deeds book vol. 488 1907-1925
Box 14G2	Deeds book vol. 489 1907-1925
Box 14G2	Deeds book vol. 490 1907-1925
Box 14G2	Deeds book vol. 491 1907-1925
Box 14G2	Deeds book vol. 492 1907-1925
Box 14G3	Deeds book vol. 493 1907-1925
Box 14G3	Deeds book vol. 494 1907-1925
Box 14G3	Deeds book vol. 495 1907-1925
Box 14G3	Deeds book vol. 496 1907-1925
Box 14G3	Deeds book vol. 497 1907-1925
Box 14G3	Deeds book vol. 498 1907-1925
Box 14G3	Deeds book vol. 499 1907-1925
Box 14G3	Deeds book vol. 500 1907-1925
Box 14G3	Deeds book vol. 501 1907-1925
Box 14G3	Deeds book vol. 502 1907-1925
Box 14G3	Deeds book vol. 503 1907-1925
Box 14G3	Deeds book vol. 504 1907-1925
Box 14G3	Deeds book vol. 505 1907-1925
Box 14G3	Deeds book vol. 506 1907-1925
Box 14G3	Deeds book vol. 507 1907-1925
Box 14G4	Deeds book vol. 508 1907-1925
Box 14G4	Deeds book vol. 509 1907-1925
Box 14G4	Deeds book vol. 510 1907-1925
Box 14G4	Deeds book vol. 511 1907-1925
Box 14G4	Deeds book vol. 512 1907-1925
Box 14G4	Deeds book vol. 513 1907-1925
Box 14G4	Deeds book vol. 514 1907-1925
Box 14G4	Deeds book vol. 515 (Deeds of reconveyance) 1907-1925
Box 14G4	Deeds book vol. 516 1907-1925
Box 14G4	Deeds book vol. 517 1907-1925
Box 14G4	Deeds book vol. 518 1907-1925
Box 14G4	Deeds book vol. 519 1907-1925
Box 14G4	Deeds book vol. 520 1907-1925
Box 14G4	Deeds book vol. 521 1907-1925
Box 14G4	Deeds book vol. 522 1907-1925
Box 14G5	Deeds book vol. 523 1907-1925
Box 14G5	Deeds book vol. 524 1907-1925
Box 14G5	Deeds book vol. 525 1907-1925
Box 14G5	Deeds book vol. 526 1907-1925
Box 14G5	Deeds book vol. 527 1907-1925
Box 14G5	Deeds book vol. 528 1907-1925
Box 14G5	Deeds book vol. 529 1907-1925
Box 14G5	Deeds book vol. 530 1907-1925
Box 14G5	Deeds book vol. 531 1907-1925
Box 14G5	Deeds book vol. 532 1907-1925

Box 14G5	Deeds book vol. 533 1907-1925
Box 14G5	Deeds book vol. 534 1907-1925
Box 14G5	Deeds book vol. 535 1907-1925
Box 14G5	Deeds book vol. 536 1907-1925
Box 14G6	Deeds book vol. 537 1907-1925
Box 14G6	Deeds book vol. 538 1907-1925
Box 14G6	Deeds book vol. 539 1907-1925
Box 14G6	Deeds book vol. 540 1907-1925
Box 14G6	Deeds book vol. 541 1907-1925
Box 14G6	Deeds book vol. 542 1907-1925
Box 14G6	Deeds book vol. 543 1907-1925
Box 14G6	Deeds book vol. 544 1907-1925
Box 14G6	Deeds book vol. 545 1907-1925
Box 14G6	Deeds book vol. 546 1907-1925
Box 14G6	Deeds book vol. 547 1907-1925
Box 14G6	Deeds book vol. 548 1907-1925
Box 14G6	Deeds book vol. 549 1907-1925
Box 14G6	Deeds book vol. 550 (Deeds of reconveyance) 1907-1925
Box 14H1	Deeds book vol. 551 1907-1925
Box 14H1	Deeds book vol. 552 1907-1925
Box 14H1	Deeds book vol. 553 1907-1925
Box 14H1	Deeds book vol. 554 1907-1925
Box 14H1	Deeds book vol. 555 1907-1925
Box 14H1	Deeds book vol. 556 1907-1925
Box 14H1	Deeds book vol. 557 1907-1925
Box 14H1	Deeds book vol. 558 1907-1925
Box 14H1	Deeds book vol. 559 1907-1925
Box 14H1	Deeds book vol. 560 1907-1925
Box 14H1	Deeds book vol. 561 1907-1925
Box 14H1	Deeds book vol. 562 1907-1925
Box 14H1	Deeds book vol. 563 1907-1925
Box 14H1	Deeds book vol. 564 1907-1925
Box 14H2	Deeds book vol. 565 1907-1925
Box 14H2	Deeds book vol. 566 1907-1925
Box 14H2	Deeds book vol. 567 1907-1925
Box 14H2	Deeds book vol. 568 1907-1925
Box 14H2	Deeds book vol. 569 1907-1925
Box 14H2	Deeds book vol. 570 1907-1925
Box 14H2	Deeds book vol. 571 1907-1925
Box 14H2	Deeds book vol. 572 1907-1925
Box 14H2	Deeds book vol. 573 1907-1925
Box 14H2	Deeds book vol. 574 1907-1925
Box 14H2	Deeds book vol. 575 1907-1925
Box 14H2	Deeds book vol. 576 1907-1925
Box 14H2	Deeds book vol. 577 1907-1925
Box 14H2	Deeds book vol. 578 1907-1925
Box 14H2	Deeds book vol. 579 1907-1925
Box 14H3	Deeds book vol. 580 1907-1925
Box 14H3	Deeds book vol. 581 1907-1925
Box 14H3	Deeds book vol. 582 1907-1925
Box 14H3	Deeds book vol. 583 1907-1925
Box 14H3	Deeds book vol. 584 1907-1925
Box 14H3	Deeds book vol. 585 (Deeds of reconveyance) 1907-1925
Box 14H3	Deeds book vol. 586 1907-1925
Box 14H3	Deeds book vol. 587 1907-1925
Box 14H3	Deeds book vol. 588 1907-1925
Box 14H3	Deeds book vol. 589 1907-1925
Box 14H3	Deeds book vol. 590 1907-1925

Box 14H3	Deeds book vol. 591 1907-1925
Box 14H3	Deeds book vol. 592 1907-1925
Box 14H3	Deeds book vol. 593 1907-1925
Box 14H3	Deeds book vol. 594 1907-1925
Box 14H4	Deeds book vol. 595 1907-1925
Box 14H4	Deeds book vol. 596 1907-1925
Box 14H4	Deeds book vol. 597 1907-1925
Box 14H4	Deeds book vol. 598 1907-1925
Box 14H4	Deeds book vol. 599 1907-1925
Box 14H4	Deeds book vol. 600 1907-1925
Box 14H4	Deeds book vol. 601 1907-1925
Box 14H4	Deeds book vol. 602 1907-1925
Box 14H4	Deeds book vol. 603 1907-1925
Box 14H4	Deeds book vol. 604 1907-1925
Box 14H4	Deeds book vol. 605 1907-1925
Box 14H4	Deeds book vol. 606 1907-1925
Box 14H4	Deeds book vol. 607 1907-1925
Box 14H4	Deeds book vol. 608 1907-1925
Box 14H4	Deeds book vol. 609 1907-1925
Box 14H5	Deeds book vol. 610 1907-1925
Box 14H5	Deeds book vol. 611 1907-1925
Box 14H5	Deeds book vol. 612 1907-1925
Box 14H5	Deeds book vol. 613 1907-1925
Box 14H5	Deeds book vol. 614 1907-1925
Box 14H5	Deeds book vol. 615 1907-1925
Box 14H5	Deeds book vol. 616 1907-1925
Box 14H5	Deeds book vol. 617 1907-1925
Box 14H5	Deeds book vol. 619 (Deeds of reconveyance) 1907-1925
Box 14H5	Deeds book vol. 620 1907-1925
Box 14H5	Deeds book vol. 621 1907-1925
Box 14H5	Deeds book vol. 622 1907-1925
Box 14H5	Deeds book vol. 623 1907-1925
Box 14H5	Deeds book vol. 624 1907-1925
Box 14H6	Deeds book vol. 625 1907-1925
Box 14H6	Deeds book vol. 626 1907-1925
Box 14H6	Deeds book vol. 627 1907-1925
Box 14H6	Deeds book vol. 628 1907-1925
Box 14H6	Deeds book vol. 629 1907-1925
Box 14H6	Deeds book vol. 630 1907-1925
Box 14H6	Deeds book vol. 631 1907-1925
Box 14H6	Deeds book vol. 632 1907-1925
Box 14H6	Deeds book vol. 633 1907-1925
Box 14H6	Deeds book vol. 634 1907-1925
Box 14H6	Deeds book vol. 635 1907-1925
Box 14H6	Deeds book vol. 636 1907-1925
Box 14H6	Deeds book vol. 637 1907-1925
Box 14H6	Deeds book vol. 638 1907-1925
Box 14H6	Deeds book vol. 639 1907-1925
Box 14H6	Deeds book vol. 640 1907-1925
Box 14I1	Deeds book vol. 641 1907-1925
Box 14I1	Deeds book vol. 642 1907-1925
Box 14I1	Deeds book vol. 643 1907-1925
Box 14I1	Deeds book vol. 644 1907-1925
Box 14I1	Deeds book vol. 645 1907-1925
Box 14I1	Deeds book vol. 646 1907-1925
Box 14I1	Deeds book vol. 647 1907-1925
Box 14I1	Deeds book vol. 648 1907-1925
Box 14I1	Deeds book vol. 649 1907-1925

Box 1411	Deeds book vol. 650 1907-1925
Box 1411	Deeds book vol. 651 1907-1925
Box 1411	Deeds book vol. 652 1907-1925
Box 1411	Deeds book vol. 653 1907-1925
Box 1411	Deeds book vol. 654 (Deeds of reconveyance) 1907-1925
Box 1412	Deeds book vol. 655 1907-1925
Box 1412	Deeds book vol. 656 1907-1925
Box 1412	Deeds book vol. 657 1907-1925
Box 1412	Deeds book vol. 658 1907-1925
Box 1412	Deeds book vol. 659 1907-1925
Box 1412	Deeds book vol. 660 1907-1925
Box 1412	Deeds book vol. 661 1907-1925
Box 1412	Deeds book vol. 662 1907-1925
Box 1412	Deeds book vol. 663 1907-1925
Box 1412	Deeds book vol. 664 1907-1925
Box 1412	Deeds book vol. 665 1907-1925
Box 1412	Deeds book vol. 666 1907-1925
Box 1412	Deeds book vol. 667 1907-1925
Box 1412	Deeds book vol. 668 1907-1925
Box 1412	Deeds book vol. 669 1907-1925
Box 1413	Deeds book vol. 670 1907-1925
Box 1413	Deeds book vol. 671 1907-1925
Box 1413	Deeds book vol. 672 1907-1925
Box 1413	Deeds book vol. 673 1907-1925
Box 1413	Deeds book vol. 674 1907-1925
Box 1413	Deeds book vol. 675 1907-1925
Box 1413	Deeds book vol. 676 1907-1925
Box 1413	Deeds book vol. 677 1907-1925
Box 1413	Deeds book vol. 678 1907-1925
Box 1413	Deeds book vol. 679 1907-1925
Box 1413	Deeds book vol. 680 1907-1925
Box 1413	Deeds book vol. 681 1907-1925
Box 1413	Deeds book vol. 682 1907-1925
Box 1413	Deeds book vol. 683 1907-1925
Box 1413	Deeds book vol. 684 1907-1925
Box 1414	Deeds book vol. 685 (Deeds of reconveyance) 1907-1925
Box 1414	Deeds book vol. 686 1907-1925
Box 1414	Deeds book vol. 687 1907-1925
Box 1414	Deeds book vol. 688 1907-1925
Box 1414	Deeds book vol. 689 1907-1925
Box 1414	Deeds book vol. 690 1907-1925
Box 1414	Deeds book vol. 691 1907-1925
Box 1414	Deeds book vol. 692 1907-1925
Box 1414	Deeds book vol. 693 1907-1925
Box 1414	Deeds book vol. 694 1907-1925
Box 1414	Deeds book vol. 695 1907-1925
Box 1414	Deeds book vol. 696 1907-1925
Box 1414	Deeds book vol. 697 1907-1925
Box 1414	Deeds book vol. 698 1907-1925
Box 1414	Deeds book vol. 699 1907-1925
Box 1415	Deeds book vol. 700 1907-1925
Box 1415	Deeds book vol. 701 1907-1925
Box 1415	Deeds book vol. 702 1907-1925
Box 1415	Deeds book vol. 703 1907-1925
Box 1415	Deeds book vol. 704 1907-1925
Box 1415	Deeds book vol. 705 1907-1925
Box 1415	Deeds book vol. 706 1907-1925
Box 1415	Deeds book vol. 707 1907-1925

Box 14I5	Deeds book vol. 708 1907-1925
Box 14I5	Deeds book vol. 709 1907-1925
Box 14I5	Deeds book vol. 710 1907-1925
Box 14I5	Deeds book vol. 711 1907-1925
Box 14I5	Deeds book vol. 712 1907-1925
Box 14I5	Deeds book vol. 713 1907-1925
Box 23E7-23E11	Deeds (20 boxes) 1871-1961
Box 21L8	Deeds (2 boxes) 1852-1901

Series 11. Deeds index**Physical Description:** 591 bound volumes**Series Scope and Content Summary**

Indexes to Deed Books which recorded the transfer of land title. Each volume lists name of grantor and grantee, date, and page number of corresponding record book of deeds. Cross-referenced series is arranged chronologically overall beginning with a lettered series and continuing with a numbered series (which begins with #27). Each letter or number consists of two volumes: one alphabetically arranged by name of grantor, and one by name of grantee. Bound volumes. The deeds index has been digitized and is available as a search database on the Sacramento County Clerk Recorder's web site:

<http://www.ccr.saccounty.net/DocumentRecording/Pages/Index.aspx>

Box 15A3	Grantor grantee index (deeds index) vol. A-I (21 vols.) undated
Box 15A4	Grantor grantee index (deeds index) vol. J-Z (33 vols.) undated
Box 15A4	Grantor grantee index (deeds index) vol. 14-21 (16 vols.) undated
Box 15A4	Grantor grantee index (deeds index) vol. 27-29 (6 vols.) undated
Box 15A5	Grantor grantee index (deeds index) vol. 30-49 (40 vols.) undated
Box 15A5	Grantor grantee index (deeds index) vol. 50-65, 99 (33 vols.) undated
Box 15B1	Grantor grantee index (deeds index) vol. 67-84 (34 vols.) undated
Box 15B2	Grantor grantee index (deeds index) vol. 85-100, 108 (34 vols.) undated
Box 15B2	Deeds index books 97-113 vol. 1 undated
Box 15B2	Deeds index books 97-113 vol. 2 undated
Box 15B3	Grantor grantee index (deeds index) vol. 109, 111-127 (33 vols.) undated
Box 15B4	Grantor grantee index (deeds index) vol. 128-147 (39 vols.) undated
Box 15B5	Grantor grantee index (deeds index) vol. 148-172 (48 vols.) undated
Box 15B6	Grantor grantee index (deeds index) vol. 173-198 (52 vols.) undated
Box 15C1	Grantor grantee index (deeds index) vol. 199-222 (48 vols.) undated
Box 15C2	Grantor grantee index (deeds index) vol. 223-246 (46 vols.) undated
Box 15C3	Grantor grantee index (deeds index) vol. 247-270 (48 vols.) undated
Box 15C4	Grantor grantee index (deeds index) vol. 271-294 (48 vols.) undated
Box 15C5	Grantor grantee index (deeds index) vol. 395-301 (10 vols.) undated

Series 12. Fee books**Physical Description:** 110 volumes**Series Scope and Content Summary**

Records of fees received by the Recorder for filing documents. Format varies but information includes date, filing number, by whom document was made, to whom document was made, character of instrument, time of filing, price, when delivered, and to whom delivered. Bound volumes arranged chronologically.

Box 14J2	County recorder fee book 1875-1876
Box 14J2	County recorder fee book 1878-1881
Box 14J2	County recorder fee book 1881-1884
Box 14J2	County recorder fee book 1885-1886
Box 14J2	County recorder fee book 1887-1888
Box 16B1	County recorder fee book 1889-1891
Box 14J2	County recorder fee book 1891
Box 16B1	County recorder fee book 1892-1893
Box 14J3	County recorder fee book 1893-1894
Box 14J3	County recorder fee book 1895-1896

Box 14J3	County recorder fee book 1897
Box 14J3	County recorder fee book 1898
Box 14J3	County recorder fee book 1899
Box 14J3	County recorder fee book 1900
Box 14J3	County recorder fee book 1901
Box 14J3	County recorder fee book 1902
Box 14J3	County recorder fee book 1903
Box 14J3	County recorder fee book 1904
Box 14J3	County recorder fee book 1905
Box 16B1	County recorder fee book 1906-1907
Box 14J3	County recorder fee book 1906
Box 14J3	County recorder fee book 1907
Box 14J3	County recorder fee book 1908
Box 14J3	County recorder fee book 1909
Box 14J3	County recorder fee book 1910
Box 14J3	County recorder fee book 1911
Box 14J3	County recorder fee book 1912
Box 14J4	County recorder fee book 1913
Box 16B1	County recorder fee book 1914
Box 16B1	County recorder fee book 1915
Box 16B1	County recorder fee book 1924
Box 16B1	County recorder fee book 1925
Box 16B1	County recorder fee book 1926
Box 16B1	County recorder fee book 1928
Box 16B1	County recorder fee book 1929
Box 16B1	County recorder fee book 1930
Box 16B1	County recorder fee book 1933
Box 16B1	County recorder fee book 1936
Box 16B1	County recorder fee book 1938
Box 14J6	County recorder fee book vol. 1 1941
Box 14J6	County recorder fee book vol. 1 1942
Box 14J6	County recorder fee book vol. 2 1942
Box 14J6	County recorder fee book vol. 1 1943
Box 14J6	County recorder fee book vol. 2 1943
Box 14J6	County recorder fee book vol. 1 1944
Box 14J6	County recorder fee book vol. 2 1944
Box 14J6	County recorder fee book vol. 1 1945
Box 14J6	County recorder fee book vol. 2 1945
Box 14J6	County recorder fee book vol. 1 1946
Box 14K1	County recorder fee book 1947
Box 14K1	County recorder fee book April 1965
Box 14K1	County recorder fee book September 1965
Box 14K1	County recorder fee book October 1965
Box 14K1	County recorder fee book November 1965
Box 14K1	County recorder fee book February 1966
Box 14K1	County recorder fee book March 1966
Box 14K1	County recorder fee book April 1966
Box 14K1	County recorder fee book May 1966
Box 14K1	County recorder fee book July 1966
Box 14K1	County recorder fee book August 1966
Box 14K1	County recorder fee book October 1966
Box 14K1	County recorder fee book November 1966
Box 14K1	County recorder fee book December 1966
Box 14K1	County recorder fee book January 1967
Box 14K2	County recorder fee book February 1967
Box 14K2	County recorder fee book March 1967
Box 14K2	County recorder fee book April 1967
Box 14K2	County recorder fee book May 1967

Box 14K1	County recorder fee book June 1967
Box 14K2	County recorder fee book August 1967
Box 14K2	County recorder fee book September 1967
Box 14K2	County recorder fee book October 1967
Box 14K2	County recorder fee book November 1967
Box 14K2	County recorder fee book December 1967
Box 14K2	County recorder fee book January 1968
Box 14K2	County recorder fee book March 1968
Box 14K2	County recorder fee book April 1968
Box 14K2	County recorder fee book June 1968
Box 14K2	County recorder fee book August 1968
Box 14K2	County recorder fee book September 1968
Box 14K3	County recorder fee book January 1969
Box 14K3	County recorder fee book March 1969
Box 14K3	County recorder fee book July 1969
Box 14K3	County recorder fee book August 1969
Box 14K3	County recorder fee book September 1969
Box 14K3	County recorder fee book October 1969
Box 14K3	County recorder fee book November 1969
Box 14K3	County recorder fee book December 1969
Box 14K3	County recorder fee book January 1970
Box 14K3	County recorder fee book February 1970
Box 14K3	County recorder fee book March 1970
Box 14K3	County recorder fee book June 1970
Box 14K3	County recorder fee book July 1970
Box 14K3	County recorder fee book September 1970
Box 14K3	County recorder fee book October 1970
Box 14K3	County recorder fee book November 1970
Box 14K3	County recorder fee book December 1970
Box 14K3	County recorder fee book May 1971
Box 14K3	County recorder fee book June 1971
Box 14K3	County recorder fee book July 1971
Box 14K3	County recorder fee book September 1971
Box 14K4	County recorder fee book January 1972
Box 14K4	County recorder fee book February 1972
Box 14K4	County recorder fee book May 1972
Box 14K4	County recorder fee book June 1972
Box 14K4	County recorder fee book July 1972
Box 14K4	County recorder fee book August 1972
Box 14K4	County recorder fee book August 1972
Box 14K4	County recorder fee book September 1972
Box 14K4	County recorder fee book October 1972

Series 13. Homestead declarations**Physical Description:** 30 volumes**Series Scope and Content Summary**

Homestead declarations lists name(s) of homesteader (if filer was a married woman, her husband's name is also given), description of property, statement of declaration, date, and certification of Notary Public. Loose documents arranged chronologically. See series description for list of names and dates. The Homestead Declarations of Married Persons consists of a register of official declarations of married persons (either husbands, wives, or widows) claiming the property on which their families reside as homesteaders under the provisions of California State law. Format varies but declarations usually include name of declarant, surveyor's description or town lot location, and statement that the family resided on the property. Individual volumes arranged chronologically by declaration date. Volume 8 lists husbands only, volume 9 wives only. Homestead register of single persons includes a transcript register of unmarried people who petitioned the County Superior Court and other courts to declare that their property was a homestead in accordance with California State law. Includes petitions, appeasement, and decrees. Bound volume arranged chronologically.

Box 15I2	Homestead declarations of married persons vol. 1 1860-1929
Box 15I2	Homestead declarations of married persons vol. 2 1860-1929
Box 15I2	Homestead declarations of married persons vol. 3 1860-1929
Box 15I2	Homestead declarations of married persons vol. 4 1860-1929
Box 15I2	Homestead declarations of married persons vol. 5 1860-1929
Box 15I2	Homestead declarations of married persons vol. 6 1860-1929
Box 15I2	Homestead declarations of married persons vol. 7 1860-1929
Box 15I2	Homestead declarations of married persons vol. 8 1860-1929
Box 15I2	Homestead declarations of married persons vol. 9 1860-1929
Box 15I2	Homestead declarations of married persons vol. 10 1860-1929
Box 15I2	Homestead declarations of married persons vol. 11 1860-1929
Box 15I2	Abandonment of homesteads vol. 1 1860-1936
Box 15I2	Abandonment of homesteads vol. 2 1860-1936
Box 15I3	Register of homesteads vol. 1 1860-1887
Box 21L9	Homestead declarations 1860-1867
Box 21L9	Homestead declarations 1868-1871
Box 22J5	Homestead certification (box 1 in back) 1877
Box 21L9	Homestead declarations 1872-1878
Box 21L10	Homestead declarations of married persons index book 1 circa 1860-1864
Box 15D3	Index to homesteads vol. 1 circa 1860-1925
Box 15D3	Index to homesteads vol. 4 circa 1860-1926
Box 15D3	Index to homesteads vol. 5 circa 1860-1927
Box 15D3	Index to homesteads vol. 6 circa 1860-1928
Box 15D3	Index to homesteads vol. 7 circa 1860-1929
Box 15D3	Index to homesteads vol. 8 circa 1860-1930
Box 15D3	Index to homesteads vol. 9 circa 1860-1931
Box 15D3	Index to homesteads vol. 10 circa 1860-1932
Box 15D3	Index to homesteads vol. 11 circa 1860-1933
Box 15D3	Index to abandonment of homesteads index vol. 1 1860-1831
Box 15D3	Index to abandonment of homesteads index vol. 2 1860-1831

Series 14. Honor roll for World War II**Physical Description:** 1 volume**Series Scope and Content Summary**

A register compiled by the Sacramento Union listing Sacramento area residents inducted into the Armed Forces and Nursing Service during World War II. Filed with the County Recorder in 1946. Information includes name of service, person, address, branch of service, and name of person signing the register. Bound volume.

Box 16J1	Honor roll for World War II 1941-1946
----------	--

Series 15. Grand army of the Republic accounting ledger

Physical Description: 1 volume

Series Scope and Content Summary

Indexed accounts of dues and other payments made. Information recorded includes date, reason for payment, and amount.

Arrangement

Arranged by name of member.

Box 15I4

Grand Army of the Republic accounting ledger 1868-1881

Series 16. Great ledgers (Registered voters lists)

Physical Description: 86 volumes

Series Scope and Content Summary

Official lists of registered voters. Format varies, but usually includes application number, name, occupation, age, height, country (or state) of nativity, district, precinct, address, date of naturalization, and date of registration. Some volumes list weight, hair and eye color, distinguishing marks, postal address, whether head of household, and date of cancellation.

Arrangement

Arranged chronologically in bound volumes. Usually covers even numbered years only, although some supplemental rolls are for odd numbered years. Later years are divided into several volumes each, arranged alphabetically by name of voter.

- Box 13A1 **Registered voters rolls (Great register) A-K 1880-1881**
- Box 13A1 **Registered voters rolls (Great register) I-Z 1880-1881**
- Box 13A1 **Registered voters rolls (Great register) 1871-1874**
- Box 13A1 **Registered voters rolls (Great register) 1866-1874**
- Box 13A2 **Registered voters rolls (Great register) A-K 1874-1880**
- Box 13A2 **Registered voters rolls (Great register) L-Z 1874-1880**
- Box 13A2 **Registered voters rolls (Great register) A-K 1881-1888**
- Box 13A2 **Registered voters rolls (Great register) L-Z 1881-1888**
- Box 13A3 **Registered voters rolls (Great register) A-G 1888**
- Box 13A3 **Registered voters rolls (Great register) G-N 1888**
- Box 13A3 **Registered voters rolls (Great register) O-Z 1888**
- Box 13A4 **Registered voters rolls (Great register) A-G 1890**
- Box 13A4 **Registered voters rolls (Great register) G-N 1890**
- Box 13A4 **Registered voters rolls (Great register) O-Z 1890**
- Box 13A4 **Registered voters rolls (Great register) [copy] 1871**
- Box 13A4 **Registered voters rolls (Great register) 1892**
- Box 13A4 **Registered voters rolls (Great register) supplement 1892**
- Box 13A4 **Registered voters rolls (Great register) Printed copy 1872**
- Box 13A4 **Registered voters rolls (Great register) Printed copy 1882**
- Box 13A4 **Registered voters rolls (Great register) Printed copy 1884**
- Box 13A4 **Registered voters rolls (Great register) Printed copy 1886**
- Box 13A4 **Registered voters rolls (Great register) Printed copy 1890**
- Box 13A5 **Registered voters rolls (Great register) A-D 1892**
- Box 13A5 **Registered voters rolls (Great register) E-K 1892**
- Box 13A5 **Registered voters rolls (Great register) L-Q 1892**
- Box 13A5 **Registered voters rolls (Great register) R-Z 1892**
- Box 13A5 **Registered voters rolls (Great register) A-D 1894**
- Box 13A5 **Registered voters rolls (Great register) E-K 1894**
- Box 13A5 **Registered voters rolls (Great register) L-Q 1894**
- Box 13A5 **Registered voters rolls (Great register) R-Z 1894**
- Box 13A6 **Registered voters rolls (Great register) A-D 1896**
- Box 13A6 **Registered voters rolls (Great register) E-K 1896**
- Box 13A6 **Registered voters rolls (Great register) L-Q 1896**
- Box 13A6 **Registered voters rolls (Great register) R-Z 1896**
- Box 13A7 **Registered voters rolls (Great register) A-D 1898**

Box 13A7	Registered voters rolls (Great register) E-K 1898
Box 13A7	Registered voters rolls (Great register) L-Q 1898
Box 13A7	Registered voters rolls (Great register) R-Z 1898
Box 13A8	Registered voters rolls (Great register) A-D 1902
Box 13A8	Registered voters rolls (Great register) E-K 1902
Box 13A8	Registered voters rolls (Great register) L-Q 1902
Box 13A8	Registered voters rolls (Great register) R-Z 1902
Box 13A8	Registered voters rolls (Great register) 1898-1899
Box 13A8	Registered voters rolls (Great register) 1900-1901
Box 13A8	Registered voters rolls (Great register) 1902-1903
Box 13A9	Registered voters rolls (Great register) A-D 1904
Box 13A9	Registered voters rolls (Great register) E-K 1904
Box 13A9	Registered voters rolls (Great register) L-Q 1904
Box 13A9	Registered voters rolls (Great register) R-Z 1904
Box 13A9	Registered voters rolls (Great register) supplement 1904-1905
Box 13B5	Registered voters rolls (Great register) A-D 1900
Box 13B5	Registered voters rolls (Great register) E-K 1900
Box 13B5	Registered voters rolls (Great register) L-Q 1900
Box 13B5	Registered voters rolls (Great register) R-Z 1900
Box 13B6	Registered voters rolls (Great register) A-D 1906
Box 13B6	Registered voters rolls (Great register) E-K 1906
Box 13B6	Registered voters rolls (Great register) L-Q 1906
Box 13B6	Registered voters rolls (Great register) R-Z 1906
Box 13B6	Registered voters rolls (Great register) supplement 1906
Box 13B6	Registered voters rolls (Great register) A-D 1908
Box 13B6	Registered voters rolls (Great register) supplement 1908
Box 13B7	Registered voters rolls (Great register) E-K 1908
Box 13B7	Registered voters rolls (Great register) L-Q 1908
Box 13B7	Registered voters rolls (Great register) R-Z 1908
Box 13B7	Registered voters rolls (Great register) A-D 1910
Box 13B7	Registered voters rolls (Great register) E-K 1910
Box 13B7	Registered voters rolls (Great register) L-Q 1910
Box 13B7	Registered voters rolls (Great register) R-Z 1910
Box 13B8	Registered voters rolls (Great register) A-B 1912
Box 13B8	Registered voters rolls (Great register) C-E 1912
Box 13B8	Registered voters rolls (Great register) F-H 1912
Box 13B8	Registered voters rolls (Great register) I-L 1912
Box 13B8	Registered voters rolls (Great register) M-N 1912
Box 13B8	Registered voters rolls (Great register) O-R 1912
Box 13B8	Registered voters rolls (Great register) S 1912
Box 13B8	Registered voters rolls (Great register) T-Z 1912
Box 13B9	Registered voters rolls (Great register) A-B 1914
Box 13B9	Registered voters rolls (Great register) C-D 1914
Box 13B9	Registered voters rolls (Great register) E-G 1914
Box 13B10	Registered voters rolls (Great register) H-I 1914
Box 13B10	Registered voters rolls (Great register) J-L 1914
Box 13B10	Registered voters rolls (Great register) Mc-M 1914
Box 13B10	Registered voters rolls (Great register) N-Q 1914
Box 13B10	Registered voters rolls (Great register) R-S 1914
Box 13B10	Registered voters rolls (Great register) T-V 1914
Box 13B10	Registered voters rolls (Great register) W-Z 1914

Box 15D3	Lessee-lessor books book L 1871-1924
Box 15D3	Lessee-lessor books book M 1871-1924
Box 15D3	Lessee-lessor books book N 1871-1924
Box 15D3	Lessee-lessor books book O 1871-1924
Box 15D3	Lessee-lessor books book P 1871-1924
Box 15D3	Lessee-lessor books book Q 1871-1924
Box 15D3	Lessee-lessor books book R 1871-1924
Box 15D3	Lessee-lessor books book S 1871-1924
Box 15D3	Lessee-lessor books book T 1871-1924

Series 20. Letterbooks**Physical Description:** 13 volumes**Series Scope and Content Summary**











Correspondence sent to the firm of McFarland and Farr, U.S. Land Office, from various mining companies and federal officials. Includes letters from the following dates: April 7 to June 17, 1879; March 2 to April 27, 1880; and July 12 to September 3, 1880. Bound volumes.











































Box 15H5	Letterbooks - District attorney 1903-1923
Box 15H5	Letterbooks - District attorney 1915-1918
Box 15H5	Letterbooks - District attorney 1915-1916
Box 15H5	Letterbooks - District attorney 1916-1917
Box 15H5	Letterbooks - District attorney 1919-1923
Box 15H5	Letterbooks - District attorney 1927
Box 15H5	Letterbooks - Alvais Brandt 1870-1871
Box 15H5	Letterbooks - McFarland and Farr Co. 1878-1881
Box 15H5	Letterbooks - McFarland and Farr Co. 1878-1881
Box 15H5	Letterbooks - McFarland and Farr Co. 1878-1881
Box 22J5	Letterbooks 04/07/1879-06/17/1879
Box 22J5	Letterbooks 03/02/1880-04/27/1880
Box 22J6	Letterbooks 07/12/1880-09/03/1880

Series 21. Maps**Physical Description:****Series Scope and Content Summary**

Official maps of land in Sacramento County which form the legal basis for property record descriptions. Formats vary but generally include a drawn map, title, names of owners, date, map book and individual map numbers, and surveyor's attestation. Originals (in Recorder's Office) are in several formats: individual sheets pasted onto cardboard, individual sheets in bound volumes, and individual sheets loosely bound.



































































Map book A

Box MC 5:13	Portion of Swamp Land Survey 311 in Sections 32-33 T4NR4E 1891-12 
Box MC 5:13	"Grand Island, Sections 13 and 24, T4NR3E, Sections 17,19 and 20,T4NR4E, and SLS 492" 1892-02-29 
Box MC 5:13	"Improvements on Lot 4 and subdivisions in Block I and J, 6th and 7th Streets, Sacramento City" 1892-07-16 
Box MC 5:13	Survey and Subdivision of lots 2and3, Block L and M, 25th and 26th Streets, City of Sacramento 1892-09-15 
Box MC 5:13	Survey, Block Fand G, 27th and 28th Streets, City of Sacramento 1892-10-13 
Box MC 5:13	Plat Showing Survey of Lot 4 in the Block N and O, 26th and 27th Streets in the City of Sacramento 1892-12-21 
Box MC 5:13	Plat Showing Survey of S. 42 ft. of N 1/2 of Lot 8 in Block N and O, 8th and 9th Streets in the City of Sacramento 1893-01-05 
Box MC 5:13	Merritt Slough in Section T5NR4E 1893-02-01 
Box MC 5:13	Plat Showing Survey of Lot 5 in the Block H and I, 21st and 22nd Streets in the City of Sacramento 1893-02-04 
Box MC 5:13	Plat Showing Survey of the North 120 feet of Lot 2 in the Block I and J, 7th and 8th Streets in the City of Sacramento 1893-03-08 

Box MC 5:13	Diagram Showing Survey of the W 1/2 of Lot 7 in the block N and O, 8th and 9th Streets in the City of Sacramento 1893-03-10 
Box MC 5:13	Diagram Showing Survey of the E 1/2 of Lot 1 in the Block M and N, 27th and 28th Streets in the City of Sacramento 1893-03-16 
Box MC 5:13	Diagram Showing Survey of Lot 7 in the Block M and N, 8th and 9th Streets in the City of Sacramento 1893-04-10 
Box MC 5:13	Diagram Showing Survey of Lot 2 in the Block C and D, 19th and 20th Streets in the City of Sacramento 1893-06-12 
Box MC 5:13	Diagram Showing Survey of Lot 1 in the Block H and I, 13th and 14th Streets in the City of Sacramento 1893-06-12 
Box MC 5:13	Diagram Showing Survey of the West 30 feet of the North Half of Lot 4 in the Block M and N, 6th and 7th Streets in the City of Sacramento 1893-07-11 
Box MC 5:13	Surveys for Ferris and Williams Grand Island - Sacramento 1893-12-07 
Box MC 5:13	Surveys for J.F. Miller and D. Cordoza, Grand Island 1893-12-07 
Box MC 5:13	Surveys for Dennis Leary 1893-09-01 
Box MC 5:13	Plat Showing Survey of E 1/2 of Lot 1 "T" and "U" and 18th and 19th Streets in the City Of Sacramento 1894-01-05 
Box MC 5:13	Plot of a Survey Made March the 4th, 1895 for John Inderkum 1895-03-04 
Box MC 5:13	Survey Made April 8th, 1895 for Mrs. Thomas Taverner 1895-04-08 
Box MC 5:13	Plot of a Survey Made April 10th and 11th for J.H. Beach 1895-06-06 
Box MC 5:13	Plot of a Survey of the Brockway Ranch 1895-07-28 
Box MC 5:13	Surveyed for J.S. Bundock, The N.E 1/4 of the S.E 1/4 and the S 1/2 of the N.W. 1/4 of the S.E. 1/4 of Section 2 T7NR8E 1895-08-16 
Box MC 5:13	Plot of a Survey Made for H. F Smith Being Swamp Land Survey No. 318 1895-10-07 
Box MC 5:13	Map of a Survey Made for Peter Haase being a part of Lot Marked Haase 1895-11-12 
Box MC 5:13	Map of a Survey Made for M. Sprague 1895-11-14 
Box MC 5:13	Plot of Survey of Part of Swamp Land Survey No 443, East of the Center of River Side Road 1895-11-27 
Box MC 5:13	Plot of Survey of 15.82 Acres of Land Being All That Was Out of Water of Swamp Land Surveys No 163 and 1051 1896-01-24 
Box MC 5:13	Subdivision East of Oak Park 1896-01-28 
Box MC 5:13	Plat of The Strobel Tract 1896-03-01 
Box MC 5:13	Plat of Block M of Oak Grove Tract 1896-03-01 
Box MC 5:13	Survey of The Capital Dairy Ranch 1896-02-29 
Box MC 5:13	Plat of Tract of Land Located in the SW 1/4 of Section 26, T8NR5E 1896-05-01 
Box MC 5:13	Plat of Wright Tract 1896-06-12 
Box MC 5:13	Surveyed for J.J. Guthrie. Tract Known as Guthrie's Station 1896-05-16 
Box MC 5:13	Survey, Portion of Cotton Tract, Section 3 T7NR7E, Being a Part of Sheldon Grant 1896-07-22 
Box MC 5:13	A Tract of 215.25 Acres Surveyed for A. Menke, June 1st, 3rd, and 5th, 1896 1896-06-01 
Box MC 5:13	A Tract of Land Surveyed for Thomas White August 19th, 1896 1896-08-19 
Box MC 5:13	Survey Made October 15th, 1896 Situated Near the Center of Section 24 T8NR4E Mt. Diablo Base and Meridian 1896-10-15 
Box MC 5:13	Survey Made January 27th, 1897 for M.W. & E. Tullar 1897-01-27 
Box MC 5:13	Map of Blocks 55 and 56, Fair Oaks Townsite 1895-12-24 
Box MC 5:13	Survey for Phillip Herzog June 16, 1897 by A.G. Winn 1897-06-16 
Box MC 5:13	Plot & Field Notes of Survey Made August 31st, 1897 for Mrs. Stahl 1897-08-31 
Box MC 5:13	Plot of a Survey Made September 30th, 1897 for John Reith 1897-09-30 
Box MC 5:13	Plot of a Survey Made September 3rd, 1897 for Antone Perry 1897-09-03 
Box MC 5:13	Map of Fair Oaks City 1897-10-01 
Box MC 5:13	Plot of a Survey Made October 15, 1897 for J.V. Robinson being a part of the Robinson Ranch 1897-10-15 
Box MC 5:13	Tullar Tract 1898-01-07 
Box MC 5:13	Tullar Homestead Tract 1898-01-12 
Box MC 5:13	Plat of Tract of Land Owned by P. and J. Perazzo 1898-03-19 

Box MC 5:13	Plat Showing the Lands Owned by the Heirs of Jas. McNasser 1898
Box MC 5:13	Survey Made for Mrs. Coyle and H. Dewey February 17th, 1898 1898-02-17
Box MC 5:13	Survey of the Estate of Mrs. Sarah W. Edwards 1898-03-20
Box MC 5:13	Plot of the Mrs. Sarah W. Edwards Estate Situated on Riverside Road 1898-03-20
Box MC 5:13	Plat of Portion of Tullar Homestead Tract Owned by Phillip Wolf Jr. 1898-06-03
Box MC 5:13	Map Showing Resurvey of Block 9, Lots 5,7,9,11,13, 15, and 17, Block 10 and Lots 1, 5, and 6, Block 17, Lots 2 and 3, Block 18 1898-06-27
Box MC 5:13	Map Showing Resubdivision of Lots 2 and 3, Block 2 and Lots 1,2,3,4,5,6, Block 10, Fair Oaks Addition No. 1 1898-03-01
Box MC 5:13	Plat Showing Resurvey of Portion of Lots 5,6,7, and 8, Block 24, Fair Oaks Tract 1898-06-27
Box MC 5:13	Plat Showing Resurvey of Block 30, Fair Oaks City 1897-11-30
Box MC 5:13	A Plot of Survey of the Weir Estate 1898-08-01
Box MC 5:13	Plat of Tract of Land on Grand Island 1898-10-01
Box MC 5:13	North Portion of Clark Tract West of Lower Stockton road, South of Y Street, Oak Park 1898-10-29
Box MC 5:13	Plot of a Survey Made November 5th, 1898 for Chas. Perkins 1898-11-05
Box MC 5:13	Plot of a Survey made December 4th, 1898 for J.S. Cotton 1898-12-04
Box MC 5:13	Plat of Elder Creek Cemetery 1899-03-29
Box MC 5:13	Plot of a Survey made January 29, 1899 for Fred Ehrhardt 1899-01-29
Box MC 5:13	Plat of Swamp Land Survey 279 Showing the Southerly 40 Acres Thereof Laid off in April 1899 for Maggie V. Painter 1899-04-01
Box MC 5:13	Tract of Land Surveyed for Frank Aschneaur February 24, 1899 1899-02-24
Box MC 5:13	Plat of Strobel Tokay Tract 1899-03-01
Box MC 5:13	Plat of Tract of Land Owned by the Heirs of John Richards 1898-12-01
Box MC 5:13	Survey Made for C. Weisel March 13, 1899 1899-03-13
Box MC 5:13	Plot of a Survey Made March 29, 1899 for A.J. Peck 1899-03-29
Box MC 5:13	A Survey made May 8, 1899 for A. F Silveria Co. and T.C. Perkins 1899-05-08
Box MC 5:13	Plat of Tract of Land Owned by Heirs of Martin Monsch 1899-06-17
Box MC 5:13	Survey Made June the 4th, 1899 for Mrs. Margaret Jane Grant 1896-08-04
Box MC 5:13	Plot of Survey Made July 25th, 1899 for W. G. Willi 1899-07-25
Box MC 5:13	Survey Made for Swamp Land District No. 673 1899-08-18
Box MC 5:13	Plot of Highland Park School Lot Situated in the North East corner of Section 13, T8NR4E 1899-08-19
Box MC 5:13	Survey of Division Lines Agreed on by J.F. Grisham and T.M. Grisham 1900-01-16
Box MC 5:13	Survey of C.M. Treat Tract on Kent Street 1904-07-16
Box MC 5:13	Western Pacific Railway Company Plat 1907-10-31
Box MC 5:13	Plat of Blocks Bounded by L, M, 26th, and 28th Streets of Sacramento City 1907-04-01
Box MC 5:13	Plat of Survey for Mrs. M.E. Porter 1908-04-17
Box MC 5:13	Independent Order of Odd Fellows Cemetery, Elk Grove 1881-03-12
Box MC 5:13	Independent Order of Odd Fellows Cemetery, Elk Grove North Addition 1882-04-17
Box MC 5:13	Plat of Survey of Tract of Land Owned by Margaret O' Toole 1909-05-01
Box MC 5:13	Plat of Tract of Land Formerly Owned By Hattie S. Walton 1909-10-01
Box MC 5:13	Plat of Tract of Land in Rancho Rio de los Americanos 1910-08-01
Box MC 5:13	Plat of Tract of Land Located in Rancho Rio de los Americanos 1910-08-01
Box MC 5:13	Map of the Subdivision of Part of the James Weir Tract 1909-11-01
Box MC 5:13	Plat of Survey of Tract of Land Owned By Hugh Mauldin 1910-08-01
Box MC 5:13	Map of Survey and Subdivision of Rancho Del Paso 1910-12-01
Box MC 5:13	Plat of Fractional Part of Lot 1 of the George K. Ney Estate 1911-02-01
Box MC 5:13	Plat of Tract of Land Owned by Katharina Meister 1910-10-01
Box MC 5:13	Map of Mississippi Bar Opposite Natoma on the American River 1912-02-27
Box MC 5:13	Map of Tract of Land Owned by Frederick W. Ehrhardt 1912-03-01
Box MC 5:13	Plat of Survey of Tract of Land Owned by L.M. Lincoln Estate 1912-02-01
Box MC 5:13	Plat of Tract of Land Owned by John Everding 1906-06-01

Box MC 5:13	Plat of Tract of Land Owned by G.A. Meister 1914-01-01
Box MC 5:13	Plat of Tract of Land Surveyed October 8th, 1913 for E.C. Koch 1913-10-08
Box MC 5:13	Plat of Survey of Tract of Land Located in Swamp Land Survey No. 836 1913-06-01
Box MC 5:13	Property of Natomas Consolidated of California in Rancho Rio de los Americanos 1913-04-08
Box MC 5:13	Property of Natomas Consolidated of California in Rancho Rio de los Americanos 1913-05-01
Box MC 5:13	Plat of Survey of Tract of Land Owned by John Studarus 1913-12-11
Box MC 5:14	Plat of Tract of Land Owned by Mrs. Johanna Glueck 1914-04-01
Box MC 5:14	Plat of Lands Owned by George B. McCauley 1914-02-01
Box MC 5:14	Elvas Map Showing S.P. Property 1913-10-01
Box MC 5:14	Diagram of Survey of North 41 + ft of Lot 76 in H.J. Goethe Company's Addition "F" to Sacramento for May Vallaiier 1914-09-03
Box MC 5:14	Plat of Survey of Property of Adeline A. Hardesty 1914-09-01
Box MC 5:14	Plat of Survey of Redmen Property in Town of Florin 1914-10-18
Box MC 5:14	Plat of Walnut Grove School Site 1915-09-01
Box MC 5:14	Plat of Survey Near Walnut Grove for California Fruit Cannors Association 1916-02-01
Box MC 5:14	Plat of Survey of that Portion of W. 1/2 of Section 20, T8NR6E Lying North of Jackson Road 1916-03-18
Box MC 5:14	Plat of Tract of Land Owned by Estate of L. C. Ruble 1916-03-01
Box MC 5:14	Plat of Survey of S.W. 1/4 of Section 5, T9NR7E for H. Thorp 1916-04-05
Box MC 5:14	Plat of Tract of Land Owned by E.M. Simpson 1915-12-01
Box MC 5:14	Plat of Tract of Land Owned by the Voorman Company 1917-02-01
Box MC 5:14	Plat of Tract of Land Owned by William. M. Russell 1917-05-01
Box MC 5:14	Rancho Arroyo Seco. Sheet 1, T7NR8E 1917-07-01
Box MC 5:14	Rancho Arroyo Seco. Sheet 2, T7NR9E and Sheet 3, T7NR10E 1917-07-01
Box MC 5:14	Rancho Arroyo Seco. Sheet 4, T6NR8E 1917-07-01
Box MC 5:14	Map of the Rancho Arroyo Seco 1917-07-01
Box MC 5:14	Plat of Tract of Land Owned by Estate of Thomas Oats 1917-08-01
Box MC 5:14	Plat of Tract of Land Owned by the Heirs of John B. Taylor 1918-03-01
Box MC 5:14	Plat of Tract of Land Owned by the Heirs of John B. Taylor 1918-03-01
Box MC 5:14	Plat of Tract of Land Owned by Sheridan Downey 1919-04-01
Box MC 5:14	Plat of Huntoon - Nickell Lot 1919-07-01
Box MC 5:14	Plat of Tract of Land Owned by Libby, McNeill and Libby 1919-08-01
Box MC 5:14	Plat of Tract of Land Owned by P. and J. Perazzo 1898-03-29
Box MC 5:14	Map of the Town of Galt 1917-08-01
Box MC 5:14	Survey of the Town of Antelope Station 1920-04-21
Box MC 5:14	Map of Lot 5 in Block E-F-9th and 10th Streets 1920-07-24
Box MC 5:14	Map of Tracts of Land Owned by Edith B. Dierssen and Schad,Tade, & McCormack 1920-04-01
Box MC 5:14	Plat of Tract of Land Owned by F.B. Mc Kevitt and George Swanston 1921-05-01
Box MC 5:14	Plat of Tract of Land Owned by John S. and George H. Casey 1921-05-01
Box MC 5:14	Plat of H.F. Smith Company's Land 1919-03-01
Box MC 5:14	Map of Ralston Property 1921-05-27
Box MC 5:14	Map of the Division of the Joseph E. Fitzgerald 375 19/100 Acre Tract 1921-09-01
Box MC 5:14	Plat of a Portion of Redman Property in the Town of Florin 1921-10-28
Box MC 5:14	Map of Tract of Land Owned by John Mackey Estate 1921-11-01
Box MC 5:14	Plat of a Tract of Land Owned by R. Kawamoto 1921-11-01
Box MC 5:14	Plat of Subdivisions of Lot No. 80 of Rio Linda Subdivision No. 2 1922-01-23
Box MC 5:14	Plat Showing Subdivision of Lot 16 M.J. Dillman Subdivision No. 1 1922-04-12
Box MC 5:14	Map of the Peck Ranch Subdivision 1922-03-01
Box MC 5:14	Plat of Portion of C.E. Johnston Ranch Deeded to Glenn Johnston 1922-06-01
Box MC 5:14	Plat of Portion of C.E. Johnston Ranch Deeded to D.H. Johnston 1922-06-01

Box MC 5:14	Plat of Portion of C.E. Johnston Ranch Deeded to Mrs. M.V. Robinson 1922-06-01 
Box MC 5:14	Subdivision of a Portion of the Carrie Johnston Ranch 1920-01-22 
Box MC 5:14	Plat of Tract of Land Owned by O.B. Jackman 1922-09-13 
Box MC 5:14	Map of Rancho del Rio 1922-04-01 
Box MC 5:14	Survey of Property of Lyman A. Bender 1922-07-01 
Box MC 5:14	Map of Rancho del Rio 1922-07-01 
Box MC 5:14	Map of C.E. Johnston Ranch 1922-10-01 
Box MC 5:14	Map of Elizabeth Davis Estate 1922-10-01 
Box MC 5:14	Plat Showing Tract of Land Owned by Katharina Herget 1922-12-01 
Box MC 5:14	Survey of a Portion of Tyler Island Farms 1923-02-01 
Box MC 5:14	City of Sacramento Use of Property Zone Maps 1923-04-19 
Box MC 5:14	City of Sacramento Use of Property Zone Maps 1923-04-19 
Box MC 5:14	City of Sacramento Use of Property Zone Maps 1923-04-19 
Box MC 5:14	City of Sacramento Use of Property Zone Maps 1923-04-19 
Box MC 5:14	City of Sacramento Use of Property Zone Maps 1923-04-19 
Box MC 5:14	City of Sacramento Use of Property Zone Maps 1923-04-19 
Box MC 5:14	City of Sacramento Use of Property Zone Maps 1923-04-19 
Box MC 5:14	City of Sacramento Use of Property Zone Maps 1923-04-19 
Box MC 5:14	City of Sacramento Use of Property Zone Maps 1923-04-19 
Box MC 5:14	City of Sacramento Use of Property Zone Maps 1923-04-19 
Box MC 5:14	City of Sacramento Use of Property Zone Maps 1923-04-19 
Box MC 5:14	City of Sacramento Use of Property Zone Maps 1923-04-19 
Box MC 5:14	City of Sacramento Use of Property Zone Maps 1923-04-19 
Box MC 5:14	City of Sacramento Use of Property Zone Maps 1923-04-19 
Box MC 5:14	City of Sacramento Use of Property Zone Maps 1923-04-19 
Box MC 5:14	City of Sacramento Use of Property Zone Maps 1923-04-19 
Box MC 5:14	City of Sacramento Use of Property Zone Maps 1923-04-19 
Box MC 5:14	City of Sacramento Use of Property Zone Maps 1923-04-19 
Box MC 5:14	City of Sacramento Use of Property Zone Maps 1923-04-19 
Box MC 5:14	City of Sacramento Use of Property Zone Maps 1923-04-19 
Box MC 5:14	City of Sacramento Use of Property Zone Maps 1923-04-19 
Box MC 5:14	City of Sacramento Use of Property Zone Maps 1923-04-19 
Box MC 5:14	City of Sacramento Use of Property Zone Maps 1923-04-19 
Box MC 5:14	City of Sacramento Use of Property Zone Maps 1923-04-19 
Box MC 5:14	City of Sacramento Use of Property Zone Maps 1923-04-19 
Box MC 5:14	City of Sacramento Use of Property Zone Maps 1923-04-19 
Box MC 5:14	City of Sacramento Use of Property Zone Maps 1923-04-19 
Box MC 5:14	City of Sacramento Use of Property Zone Maps 1923-04-19 
Box MC 5:14	City of Sacramento Use of Property Zone Maps 1923-04-19 
Box MC 5:14	City of Sacramento Use of Property Zone Maps 1923-04-19 
Box MC 5:14	City of Sacramento Use of Property Zone Maps 1923-04-19 
Box MC 5:14	City of Sacramento Use of Property Zone Maps 1923-04-19 
Box MC 5:14	City of Sacramento Use of Property Zone Maps 1923-04-19 
Box MC 5:14	City of Sacramento Use of Property Zone Maps 1923-04-19 
Box MC 5:14	City of Sacramento Use of Property Zone Maps 1923-04-19 
Box MC 5:14	City of Sacramento Use of Property Zone Maps 1923-04-19 
Box MC 5:14	City of Sacramento Use of Property Zone Maps 1923-04-19 
Box MC 5:14	City of Sacramento Use of Property Zone Maps 1923-04-19 
Box MC 5:14	City of Sacramento Use of Property Zone Maps 1923-04-19 
Box MC 5:14	City of Sacramento Use of Property Zone Maps 1923-04-19 
Box MC 5:14	City of Sacramento Use of Property Zone Maps 1923-04-19 
Box MC 5:14	City of Sacramento Use of Property Zone Maps 1923-04-19 
Box MC 5:14	City of Sacramento Use of Property Zone Maps 1923-04-19 
Box MC 5:14	City of Sacramento Use of Property Zone Maps 1923-04-19 
Box MC 5:14	City of Sacramento Use of Property Zone Maps 1923-04-19 
Box MC 5:14	City of Sacramento Use of Property Zone Maps 1923-04-19 
Box MC 5:14	City of Sacramento Use of Property Zone Maps 1923-04-19 
Box MC 5:14	City of Sacramento Use of Property Zone Maps 1923-04-19 
Box MC 5:14	City of Sacramento Use of Property Zone Maps 1923-04-19 
Box MC 5:14	City of Sacramento Use of Property Zone Maps 1923-04-19 
Box MC 5:14	City of Sacramento Use of Property Zone Maps 1923-04-19 
Box MC 5:14	City of Sacramento Use of Property Zone Maps 1923-04-19 
Box MC 5:14	City of Sacramento Use of Property Zone Maps 1923-04-19 
Box MC 5:14	City of Sacramento Use of Property Zone Maps 1923-04-19 
Box MC 5:14	City of Sacramento Use of Property Zone Maps 1923-04-19 
Box MC 5:14	City of Sacramento Use of Property Zone Maps 1923-04-19 

Box MC 5:15	Survey of Reservoir Property North Fork Ditch Company 1926-07-01
Box MC 5:15	Plat of Survey of Lot 1 of Redding Ranch 1926-11-01
Box MC 5:15	Plat of Survey of Cowell Property 1927-01-01
Box MC 5:15	Plat of Survey of Schmidt Property 1927-01-01
Box MC 5:15	Assessment Map Showing District Benefited by the Opening 9th Ave 1925-03-19
Box MC 5:15	Assessment Map Showing District Benefited by the Opening of Park Way 35 Street to Santa Ynez Way 1925-12-23
Box MC 5:15	Assessment Map Showing District Benefited by Opening "D" street, 40th street to 41st street, "E" street, 40th street to 42nd street 1926-08-30
Box MC 5:15	Assessment Map Showing District Benefited by Opening San Miguel Way and San Antonio Way from "D" Street Northward, in Terrace Villa Subdivision 1926-08-30
Box MC 5:15	Survey of Reservoir Property North Fork Ditch Company 1926-07-01
Box MC 5:15	Map of Isleton Farms 1926-01-01
Box MC 5:15	Assessment Map Showing District Benefited by Opening and Extending Gerber Avenue 1926-12-30
Box MC 5:15	Survey of Fourth Portion of Tyler Island Farms 1927-03-01
Box MC 5:15	Plat of Survey of The Property of Everett W. Glafke, Annie H. Miller, & D.D. Dickson 1927-12-01
Box MC 5:15	Plat of Survey of Property of Ralph Moore 1927-12-01
Box MC 5:15	Plat of Surveys Made for Miller & Jackson 1928-01-01
Box MC 5:15	Plat of Survey for R.R. Hodge 1928-03-01
Box MC 5:15	Plat of Lot Survey 1928-03-06
Box MC 5:15	Plat of Survey of Lots 13,14, & 15, G.H. Kerr Tract of Plat of Elk Grove Station 1928-06-01
Box MC 5:15	Plat of Survey of Property of Elk Grove Masonic Building Association 1928-07-01
Box MC 5:15	Plat of Survey of Property of John B. Haase, Mary A. Fitzgerald, Kate G. Sweet, & Ira B. Crandall 1928-09-01
Box MC 5:15	Plat of Lot Survey for Associated Oil Company 1928-09-01
Box MC 5:15	Map Showing Lands to be Acquired in Sections 14 & 23, T10NR7E 1928-06-01
Box MC 5:15	Plat of Survey of Rippon & Mealer Property 1928-12-01
Box MC 5:15	Plat of Survey of Anna Caruth Property 1929-01-01
Box MC 5:15	Plat of Survey of N 1/2 of Lot 5 of the F.A.C. Nichols 80 Acre Tract 1929-01-24
Box MC 5:15	Map of Ella T. Merkeley Property 1929-02-01
Box MC 5:15	Plat of Subdivision of Lots 209 & 210 Del Paso Park View Tract No. 2 1928-11-24
Box MC 5:15	Corrected Map of Ella T. Merkeley Property 1929-02-01
Box MC 5:15	Map of Property Belonging to Clara B. Lord 1929-03-01
Box MC 5:15	Survey of a Resubdivision of Lot 22 in Oak Plains Subdivision No. 2 1929-04-10
Box MC 5:15	Plat of Survey of Belcher Property 1928-07-27
Box MC 5:15	Plat of Survey of Casselli Property 1929-05-01
Box MC 5:15	Plat of Survey of Lots 2,4,6, and 8 of Block 11 of Fair Oaks Addition 1929-04-01
Box MC 5:15	Plat of Survey of Clauss and Kraus Property 1929-05-01
Box MC 5:15	Plat of Survey of Lot 6 of the McIntyre Tract 1929-02-01
Box MC 5:15	Plat of Survey of Lots 1 -6 and 20-24 of Block 3 of Vina Vista 1929-05-01
Box MC 5:15	Plat of Survey of The Property of Jas. B. Hayes, Dr. Wm. K. Lindsay, and Paul E. Peterson 1929-06-01
Box MC 5:15	Plat of Survey of S 1/2 Section 10 and N 1/2 of Section 15, T10NR5E 1929-05-01
Box MC 5:15	Plat of Upper Three-Fourths of Lot 13 Sheldon Grant 1929-09-01
Box MC 5:15	Plat of Survey of Patterson Property 1929-12-01
Box MC 5:15	Plat of Survey of Portion of Sections 9,15, and 16 T7NR6E 1929-11-01
Box MC 5:15	Plat of Survey of A.M. Mull Property 1929-12-01
Box MC 5:15	Plat of Survey of N 1/2 of N.E. 1/4 of Sec 35, T8NR5E 1930-02-01
Box MC 5:15	Plat of Survey of First Portion of W.A. Curtis Estate Company Property 1930-02-01
Box MC 5:15	Survey of Property of Green, Harley, Marsh & Danforth 1930-01-01

Box MC 5:15	Survey of Property of the Gardiner Investment Company 1929-07-16
Box MC 5:15	Survey of the Tryon Ranch 1929-07-24
Box MC 5:15	Map Showing the Lands of the Winsett Heirs 1930-03-01
Box MC 5:15	Map of the Lands of Mary M. Gunter and Others 1927-06-01
Box MC 5:15	Plat of Survey of Blocks XII and XIII Fair Oaks Addition 1931-06-01
Box MC 5:15	Plat of Lower One-Fourth of Lot 13 Sheldon Grant 1931-05-01
Box MC 5:15	Map of Resurvey of Swamp and Overflowed Lands Survey No. 182 1930-07-24
Box MC 5:15	Plat of Survey of The Properties of J.I. Neves, A.M. Fagunes & Antone Damion 1930-12-01
Box MC 5:15	Map of the J.H. Nicolaus Property 1930-12-01
Box MC 5:15	Plat of Survey of Portion of N 1/2 of S.E. 1/4 of Section 12 T10NR4E, M.D.B. & M Lying East of W.P.R.R. 1930-11-01
Box MC 5:15	Official Map of Reclamation District No. 744 1930-10-08
Box MC 5:15	Plat of Survey of M.I. and S. Silva Property 1930-07-11
Box MC 5:15	Plat of S.W. 1/4 of Section 1, T7NR4E 1930-01-01
Box MC 5:15	Plat of Survey of Houston Ranch 1930-08-01
Box MC 5:15	Amended Plat of Survey of Property of Green, Harley, Marsh, & Danforth 1930-01-01
Box MC 5:15	Plat of Survey of Lots 6 and J of the McIntyre Tract 1930-06-01
Box MC 5:15	Survey of South Half Lot 6, Lower Daylor Tract 1930-05-12
Box MC 5:15	Map of Survey of Property of F. Lachenmeyer 1930-05-01
Box MC 5:15	Plat of Survey of Lots 103 & 104 of Carmichael Colony No. 2 1931-12-01
Box MC 5:15	Standard Oil Company of California Service Station 1931-11-17
Box MC 5:15	Map Showing George H. Barmby Property 1930-11-14
Box MC 5:15	Plat of Survey of Property of Reverend Father John T. Ellis 1930-09-01
Box MC 5:15	Plat of Survey of Orton Colton Property 1932-08-01
Box MC 5:15	Plat of Tract of Land Owned by Mrs. Mary Orr 1932-07-01
Box MC 5:15	Plat of Lots 650, 651, 652, 751, 702, 748, 749 and 750 Section A of Masonic Lawn 1932-11-01
Box MC 5:15	Plat of Survey for J.Kunstle and C. Weisel 1908-02-01
Box MC 5:15	Map of Bryte Ranch 1933-01-01
Box MC 5:15	Plat of Tract of Land Owned by E.L. Kripp and N.W. Chisholm 1921-11-01
Box MC 5:15	Map of a Portion of S.E. 1/4 of Section 35, TP8NR4E 1933-05-01
Box MC 5:15	Map of Survey of Lots 314, 315, 316, 317, 318, 319, 320, 321, & 330 Amended Plat Citrus Heights Addition No. 19 1933-07-01
Box MC 5:15	Partition of Property L.R. Davis Estate 1933-02-01
Box MC 5:15	Plat of Portion of Rancho Del Rio 1933-10-24
Box MC 5:15	Plat of Survey of Sebastian Properties 1933-10-01
Box MC 5:15	Plat of Survey of Fred. Frey Property 1934-02-01
Box MC 5:15	Property of Estate of Daniel Flint 1934-02-01
Box MC 5:15	Property of Thomas H. Williams Jr. and Beatrice Steele Williams Jr. 1935-02-18
Box MC 5:15	Plat of Surveys of Property of Bank of Rio Vista and M.M. Fuqua 1935-02-28
Box MC 5:15	Romanini Ranch 1935-02-01
Box MC 5:15	Property of Gold Hill Dredging Company 1935-04-01
Box MC 5:15	Plat of Survey of Upper Portion of Sutter Island 1935-03-01
Box MC 5:15	Property of the Estate of Florence Clunie, Deceased 1935-07-21
Box MC 5:15	Property of California Trust and Savings Bank 1936-05-01
Box MC 5:15	Property of Annie B. Ford 1936-06-01
Box MC 5:15	Property of Estate of Sadie W. Belcher 1936-08-01
Box MC 5:15	Plat of Tract of Land Owned by J.H. Nicolaus 1936-10-01
Box MC 5:15	Survey of Lot 1 1936-10-01
Box MC 5:15	Survey of Swamp Land Survey of No. 281 and Portions of Swamp Land Surveys No. 278 and No. 992 1936-11-01
Box MC 5:15	Record of Survey of Establishment of Boundary Common to Properties of Bercut-Richards Packing Company and Chas. A. Bliss and W.F. Bliss 1937-03-01
Box MC 5:15	Record of Survey and Boundary Adjustment Portions of Lots 84 and 89 Carmichael Colony No. 2 1937-06-01
Box MC 5:15	Plot Showing Land Acquired for Sacramento Air Depot 1937-07-09

Box MC 5:15	Plat of a Portion of the Dalton Property 1937-07-01
Box MC 5:15	Plat of Tracts of Land Owned by Jacqueline Parkinson and Daniel E. Gunn 1936-12-01
Box MC 5:15	Record of Survey Property of Geo . W. Locke & Son 1937-07-01
Box MC 5:15	Record of Survey Property of Geo. W. Locke & Son 1937-07-01
Box MC 5:15	Record of Survey for Bank of America N.T. & S.A. Manuel T. Avilla Property 1937-04-01
Box MC 5:15	Record of Survey for California Trust & Savings Bank, in Liquidation Dalton Ranch 1937-07-01
Box MC 5:15	Survey of a Portion of Swamp Land Survey No. 992 1937-06-01
Box MC 5:15	Survey of a Portion of Sections 27 and 34, T6NR4E 1937-04-01
Box MC 5:15	Survey of a Portion of Sections 3 and 4, T5NR4E 1937-04-01
Box MC 5:15	Record of Survey Property of J.M. Buckley 1937-11-01
Box MC 5:15	Record of Survey Property of California Trust & Savings Bank 1938-01-01
Box MC 5:15	Record of Survey Map Showing Survey and Division of a Portion of Lot No. 140 1937-12-01
Box MC 5:15	Plat of Survey Showing Location of North-West Corner of Norristown 1933-02-03
Box MC 5:15	Property of A.J. & Judith S. Morrison 1938-06-01
Box MC 5:15	Survey of a Portion of Swamp Land Surveys No. 992 & No. 582 1937-09-01
Box MC 5:15	Survey of Portions of Sections 9, 10, & 15, T5NR4E 1937-08-01
Box MC 5:15	Survey of Portion of Section 11, T5NR4E 1937-07-01
Box MC 5:15	Survey of Portions of Sections 9, 10, 15, 16 & 21, T5NR4E 1937-07-01
Box MC 5:15	Survey of Portions of Sections 2 and 11, T5NR4E 1937-07-01
Box MC 5:15	Survey of Portions of Sections 22 and 23, T5NR4E 1937-09-01
Box MC 5:15	Survey of a Portion of Sections 3, 4, & 10, T5NR4E 1937-08-01
Box MC 5:15	Survey of a Portion of Swamp Land Survey No. 992 1937-09-01
Box MC 5:15	Survey of Portions of Sections 14, 15, and 22, T5NR4E 1937-07-01
Box MC 5:15	Survey of Portion of Sections 11 & 14, T5NR4E 1937-07-01
Box MC 5:15	Survey of a Portion of Sections 10, 11, 14, & 15, T5NR4E 1937-07-01
Box MC 5:15	Survey of Portion of Sections 2 & 3, T5NR4E & 34, T6NR4E 1938-09-01
Box MC 5:15	Survey of Portion of Section 23 & 24, T5NR4E 1937-08-01
Box MC 5:15	Survey of Property of Pacific Telephone and Telegraph Company 1938-10-01
Box MC 5:15	Property of Benjamin Clodd 1938-06-01
Box MC 5:15	Plat of Survey for Shell Oil Company 1939-02-01
Box MC 5:15	Record of Survey Property of Charles E. Wells 1939-02-01
Box MC 5:15	Plat of Survey of Amy L. Dunigan Property 1939-05-01
Box MC 5:15	Plat of Tract of Land Owned by Estate of Maria J. Williams 1939-06-01
Box MC 5:15	Plat of Survey to Locate South Boundary Line of Lots 1,2,3, Block B North Sacramento Subdivision 5 1939-03-01
Box MC 5:15	Plat of Survey of M.R. & J.F. Elliot Property 1939-06-01
Box MC 5:15	Record of Survey Property of Cora B. Cavanaugh 1939-04-01
Box MC 5:15	Plat of Tract of Land Owned by C.E. Upham 1939-03-01
Box MC 5:15	Plat of Survey of Lot 6 of Block 15 of Fair Oaks City 1939-01-01
Box MC 5:15	Plat of Survey of Tudesko Property 1939-10-01
Box MC 5:15	Plat of Tract of Land Owned by Estate of Mary Jane Talmadge 1939-09-01
Box MC 5:15	Amended Plat of Tract of Land Owned by Estate of Maria J. Williams 1939-06-01
Box MC 5:15	Record of Survey Map Showing Resubdivision of Lot 199, Citrus Heights Addition No. 9 1938-10-01
Box MC 5:15	Map of Survey of Lands of Masao Ishida & Kazumi Ishida 1939-10-01
Box MC 5:15	Plat of Tracts of Land Surveyed for O. Anderson and H.J. Need 1939-11-01
Box MC 5:15	Plat of Survey of A.V. Signorotti Property 1940-01-01
Box MC 5:15	Record of Survey and Resubdivision of Lots 6, 7, and 16 Sierra Oaks Vista No. 2 1939-12-01
Box MC 5:15	Plat of Survey of the McCarthy Property 1939-02-01
Box MC 5:15	Record of Survey Portion of Section 24, T8NR4E 1939-04-01
Box MC 5:15	Record of Survey Portion of White and Terry Property 1939-05-01
Box MC 5:15	Record of Survey Property of Standard Oil Company 1940-04-01

Box MC 5:15	Plat of Survey of Woodard Property 1940-04-01
Box MC 5:15	Plat of Tract of Land Owned by Kate Wiezel and Margaret Schroth 1935-06-01
Box MC 5:15	Record of Survey Map of Resubdivision of Lot 194, Citrus Heights Addition No. 9 1940-04-22
Box MC 5:15	Property Line Map New Helvetia 1940-08-01
Box MC 5:15	Plat of Survey of Foulks Property 1940-10-01
Box MC 5:15	Record of Survey Showing the Resubdivision of Lot No. 189, Citrus Heights Addition No. 8 1940-10-19
Box MC 5:15	Plat of Survey of the Fanger Property 1941-01-17
Box MC 5:15	Plat of Survey of J.W. and F. Keating Property 1940-10-29
Box MC 5:15	Record of Survey Property of Louis A. Bixler Et Al. 1940-12-01
Box MC 5:15	Survey of Property of The Pacific Telephone and Telegraph Company 1942-02-01
Box MC 5:15	Map of Survey of Property for The Pacific Telephone and Telegraph Company 1941-04-02
Box MC 5:15	Record Survey of Lots 16 and 18 Block 10, Fair Oaks Addition No. 1 1941-04-28
Box MC 5:15	Record of Survey Property of Alice Helen Dierssen 1940-08-01
Box MC 5:15	Record of Survey Portion of Lot 5 Rancho Del Rio 1941-03-01
Box MC 5:15	Plat of Frank C. Gwerder Property 1941-04-01
Box MC 5:15	Plat of John Bleuel Property 1941-04-01
Box MC 5:15	Record of Survey Portion of Property of Emma E. Rose 1941-07-01
Box MC 5:15	Map of the Lands of the Fontana Estate 1940-01-01
Box MC 5:15	Plat of Survey of Property Formerly Owned by George M. Colton 1941-12-01
Box MC 5:15	Map of Lands of the Heirs of Mary Orr 1941-01-01
Box MC 5:15	Map of Lands of the Heirs of Mary Orr 1941-01-01
Box MC 5:15	Map of Lands of the Heirs of Mary Orr 1941-01-01
Box MC 5:15	Map of a Portion of the Harvey Tract 1941-01-01

Series 22. Marks and brands register

Physical Description: 1 volume

Series Scope and Content Summary

Records of livestock brands and earmarks adopted by residents of Sacramento County. Includes name of claimant, description, notary public's certification, and date of registration. Some claims include drawings of brand or mark. Also includes one Amador County certification.

Box 15I3 **Marks and brands register 1850-1933**

Series 23. Marriage affidavits

Physical Description: 4 volumes

Series Scope and Content Summary

These volumes are registers of affidavits submitted in application for a marriage license. Information includes names, ages, and residency of the applicants.

Arrangement

Bound volumes arranged chronologically.

Box 15E1	Marriage affidavits vol. A 1893-1895
Box 15E1	Marriage affidavits vol. B 1895-1897
Box 15E1	Marriage affidavits vol. 4 1904-1905
Box 15E1	Marriage affidavits vol. 5 1905-1906
Box 15D3	Mechanic liens index vol. A 1853-1925

Series 24. Marriage certificates

Physical Description: 6 boxes + 19 volumes

Box 23L4-23L5	Marriage certificates (boxes 1-6) undated
Box 15:17	Marriage certificates index 16 vol. A-J 1850-1916
Box 14A3	Marriage license stub book 1882-1883
Box 8A11	Marriage register and index 1850-1856

Box 15H6

Marriage license and contents stub book 1877-1879**Series 25. Mechanic liens****Physical Description:** 12 volumes + 3 boxes**Series Scope and Content Summary**

Official records of mechanics' liens filed by creditors against property of a builder for non-payment of construction related expenses. Each lists names of parties, amount of lien, description of property to which lien is attached, itemized bill, date and notation as to when satisfied. Bound volumes arranged chronologically. See data sheet for holdings. Also includes individual liens filed by a contractor on the property of the purchaser for non-payment of goods and services. Each lists contractor, owner, description of services, amount due, date, certification of notary public, and occasionally, an indication of release and discharge of lien. Also included are approximately 300 liens filed by Chinese workers for unpaid wages for work done on land in Swamp and Overflow District #205. Loose documents arranged chronologically.

Box 15D3

Mechanic liens index vol. B and C 1853-1925

Box 15D3

Mechanic liens index vol. D 1853-1925

Box 15D3

Mechanic liens index vol. E 1853-1925

Box 15D3

Mechanic liens index vol. F 1853-1925

Box 15D3

Mechanic liens index vol. G 1853-1925

Box 15I3

Mechanic liens vol. E 1853-1925

Box 15I3

Mechanic liens vol. G 1853-1925

Box 14K4

Mechanic liens vol. B 1853-1925

Box 14K4

Mechanic liens vol. C 1853-1925

Box 14K4

Mechanic liens vol. D 1853-1925

Box 14K4

Mechanic liens vol. F 1853-1925

Box 21L9

Mechanic liens 1870-1894

Box 21L9

Mechanic liens 1895-1900

Box 21L10

Mechanic liens - Chinese workers 1876-01-08**Series 26. Mortgages****Physical Description:** 398 volumes**Series Scope and Content Summary**

Official registers of true copies of mortgages filed in Sacramento County. Each mortgage lists mortgagee, mortgagor, description of property, terms of mortgage, date made, and date due. Some also contain notations as to when satisfied. Bound volumes arranged chronologically beginning with a lettered series and continuing with a numbered series that begins with #27. Indexes to mortgage books are cross-referenced to lists names of mortgagees and mortgagors, date, page number of register, and date satisfied. Some of earlier volumes also contain indexes to deed books. Series is arranged chronologically beginning with a lettered series and continuing with a numbered series which begins with #27. Each letter or number consists of two volumes: one arranged alphabetically by name of mortgagor, and one by name of mortgagee. Release of mortgages are official registers containing true copies which lists mortgagor, mortgagee, location of mortgaged property, register and page number, date, and notary public's statement. Assignments of mortgages record transfers of indentures of mortgages. Each lists names of parties involved in transaction, names on mortgage, price of transfer, Mortgage Book number, page number, date mortgage was due, date, and Notary Public's statement. Some also carry notations of Order of Cancellation by the District Court.

Box 13L4

Mortgage book vol. 27 1849-1925

Box 13L4

Mortgage book vol. 28 1849-1925

Box 13L4

Mortgage book vol. 29 1849-1925

Box 13L6

Mortgage book vol. 43 1849-1925

Box 13L6

Mortgage book vol. 44 1849-1925

Box 13L6

Mortgage book vol. 45 1849-1925

Box 13L6

Mortgage book vol. 46 1849-1925

Box 13L6

Mortgage book vol. 47 1849-1925

Box 13L6	Mortgage book vol. 48 1849-1925
Box 13L6	Mortgage book vol. 49 1849-1925
Box 13L6	Mortgage book vol. 50 1849-1925
Box 13L6	Mortgage book vol. 51 1849-1925
Box 13L6	Mortgage book vol. 52 1849-1925
Box 13L5	Mortgage book vol. 30 1849-1925
Box 13L6	Mortgage book vol. 31 1849-1925
Box 13L6	Mortgage book vol. 32 1849-1925
Box 13L6	Mortgage book vol. 33 1849-1925
Box 13L6	Mortgage book vol. 34 1849-1925
Box 13L6	Mortgage book vol. 35 1849-1925
Box 13L6	Mortgage book vol. 36 1849-1925
Box 13L6	Mortgage book vol. 37 1849-1925
Box 13L6	Mortgage book vol. 38 1849-1925
Box 13L6	Mortgage book vol. 39 1849-1925
Box 13L6	Mortgage book vol. 40 1849-1925
Box 13L6	Mortgage book vol. 41 1849-1925
Box 13L6	Mortgage book vol. 42 1849-1925
Box 13L2	Mortgage book vol. A 1849-1925
Box 13L2	Mortgage book vol. B 1849-1925
Box 13L2	Mortgage book vol. C 1849-1925
Box 13L4	Mortgage book vol. D 1849-1925
Box 13L4	Mortgage book vol. E 1849-1925
Box 13L4	Mortgage book vol. F 1849-1925
Box 13L4	Mortgage book vol. G 1849-1925
Box 13L4	Mortgage book vol. H 1849-1925
Box 13L3	Mortgage book vol. I 1849-1925
Box 13L3	Mortgage book vol. J 1849-1925
Box 13L3	Mortgage book vol. K 1849-1925
Box 13L3	Mortgage book vol. L 1849-1925
Box 13L3	Mortgage book vol. M 1849-1925
Box 13L3	Mortgage book vol. N 1849-1925
Box 13L3	Mortgage book vol. O 1849-1925
Box 13L3	Mortgage book vol. P 1849-1925
Box 13L4	Mortgage book vol. Q 1849-1925
Box 13L4	Mortgage book vol. R 1849-1925
Box 13L4	Mortgage book vol. S 1849-1925
Box 13L4	Mortgage book vol. T 1849-1925
Box 13L4	Mortgage book vol. U 1849-1925
Box 13L4	Mortgage book vol. V 1849-1925
Box 13L4	Mortgage book vol. W 1849-1925
Box 13L4	Mortgage book vol. X 1849-1925
Box 13L4	Mortgage book vol. Y 1849-1925
Box 13L4	Mortgage book vol. Z 1849-1925
Box 14C1	Release of mortgages vol. 1 1850-1926
Box 14C1	Release of mortgages vol. 2 1850-1926
Box 14C1	Release of mortgages vol. 3 1850-1926
Box 14C1	Release of mortgages vol. 4 1850-1926
Box 14C1	Release of mortgages vol. 5 1850-1926
Box 14C2	Release of mortgages vol. 6 1850-1926
Box 14C2	Release of mortgages vol. 7 1850-1926
Box 14C2	Release of mortgages vol. 8 1850-1926
Box 14C2	Release of mortgages vol. 9 1850-1926
Box 14C2	Release of mortgages vol. 10 1850-1926
Box 14C2	Release of mortgages vol. 11 1850-1926
Box 14C2	Release of mortgages vol. 12 1850-1926
Box 14C2	Release of mortgages vol. 13 1850-1926
Box 14C2	Release of mortgages vol. 14 1850-1926

Box 14C2	Release of mortgages vol. 15 1850-1926
Box 14C2	Release of mortgages vol. 16 1850-1926
Box 14C2	Release of mortgages vol. 17 1850-1926
Box 14C2	Release of mortgages vol. 18 1850-1926
Box 14C2	Release of mortgages vol. 19 1850-1926
Box 14C2	Release of mortgages vol. 20 1850-1926
Box 14C3	Assignment of mortgages vol. 1 1857-1930
Box 14C3	Assignment of mortgages vol. 2 1857-1930
Box 14C3	Assignment of mortgages vol. 3 1857-1930
Box 14C3	Assignment of mortgages vol. 4 1857-1930
Box 14C3	Assignment of mortgages vol. 5 1857-1930
Box 14C3	Assignment of mortgages vol. 6 1857-1930
Box 14C3	Assignment of mortgages vol. 7 1857-1930
Box 14C3	Assignment of mortgages vol. 8 1857-1930
Box 14C3	Assignment of mortgages vol. 9 1857-1930
Box 14C3	Assignment of mortgages vol. 10 1857-1930
Box 14C3	Assignment of mortgages vol. 11 1857-1930
Box 16C1	Index to unsatisfied mortgages 1855-1875
Box 16C1	Index to mortgages vol. 1 1880
Box 16C2	Index to mortgages vol. 2 1880
Box 16C2	Index to mortgages vol. 1 1885-1898
Box 16C2	Mortgage index vol. 1 1885-1898
Box 16C2	Mortgage index vol. 2 1885-1903
Box 16C2	Mortgage index vol. ? 1905-1908
Box 16C2	Mortgage index vol. 3 1908-1910
Box 16C2	General index to mortgages vol. 1 1911-1926
Box 16C2	General index to mortgages vol. 2 1911-1926
Box 16C2	Index to mortgages undated
Box 16C2	Index to mortgages vol. 3 1886-1908
Box 16C2	City mortgages 1886-1889
Box 16C2	Abstract of country mortgages 1908-1911
Box 13K5	Mortgage index vol. A 1849-1929
Box 13K5	Mortgage index vol. B 1849-1929
Box 13K5	Mortgage index vol. C 1849-1929
Box 13K5	Mortgage index vol. D 1849-1929
Box 13K5	Mortgage index vol. E 1849-1929
Box 13K5	Mortgage index vol. F 1849-1929
Box 13K5	Mortgage index vol. G 1849-1929
Box 13K5	Mortgage index vol. H 1849-1929
Box 13K5	Mortgage index vol. I 1849-1929
Box 13K5	Mortgage index vol. J 1849-1929
Box 13K5	Mortgage index vol. K 1849-1929
Box 13K5	Mortgage index vol. L 1849-1929
Box 13K5	Mortgage index vol. M 1849-1929
Box 13K5	Mortgage index vol. N 1849-1929
Box 13K5	Mortgage index vol. O 1849-1929
Box 13K5	Mortgage index vol. P 1849-1929
Box 13K5	Mortgage index vol. Q 1849-1929
Box 13K5	Mortgage index vol. R 1849-1929
Box 13K5	Mortgage index vol. S 1849-1929
Box 13K5	Mortgage index vol. U 1849-1929
Box 13K6	Mortgage index vol. Y 1849-1929
Box 13K6	Mortgage index vol. Z 1849-1929
Box 13K6	Mortgage index vol. 27 1849-1929
Box 13K6	Mortgage index vol. 28 1849-1929
Box 13K6	Mortgage index vol. 29 1849-1929
Box 13K6	Mortgage index vol. 30 1849-1929
Box 13K6	Mortgage index vol. 31 1849-1929

Box 13K6	Mortgage index vol. 32 1849-1929
Box 13K6	Mortgage index vol. 33 1849-1929
Box 13K6	Mortgage index vol. 34 1849-1929
Box 13K6	Mortgage index vol. 37 1849-1929
Box 13K6	Mortgage index vol. 44 1849-1929
Box 13K6	Mortgage index vol. 45 1849-1929
Box 13K6	Mortgage index vol. 46 1849-1929
Box 13K6	Mortgage index vol. 47 1849-1929
Box 13K6	Mortgage index vol. 48 1849-1929
Box 13K6	Mortgage index vol. 49 1849-1929
Box 13K6	Mortgage index vol. 50 1849-1929
Box 13K6	Mortgage index vol. 51 [in back] 1849-1929
Box 13K6	Mortgage index vol. 52 [in back] 1849-1929
Box 13K6	Mortgage index vol. 53 [in back] 1849-1929
Box 13K6	Mortgage index vol. 54 [in back] 1849-1929
Box 13K6	Mortgage index vol. 55 [in back] 1849-1929
Box 13K6	Mortgage index vol. 56 [in back] 1849-1929
Box 13K6	Mortgage index vol. 57 [in back] 1849-1929
Box 13K6	Mortgage index vol. 58 [in back] 1849-1929
Box 13K6	Mortgage index vol. 59 [in back] 1849-1929
Box 13K6	Mortgage index vol. 60 [in back] 1849-1929
Box 13K6	Mortgage index vol. 61 [in back] 1849-1929
Box 13K6	Mortgage index vol. 62 [in back] 1849-1929
Box 13K6	Mortgage index vol. 63 [in back] 1849-1929
Box 13K6	Mortgage index vol. 64 [in back] 1849-1929
Box 13K6	Mortgage index vol. 65 [in back] 1849-1929
Box 13K6	Mortgage index vol. 66 [in back] 1849-1929
Box 13K6	Mortgage index vol. 67 [in back] 1849-1929
Box 13K6	Mortgage index vol. 68 [in back] 1849-1929
Box 13L2	Mortgage book index vol. 115 1849-1929
Box 13L2	Mortgage book index vol. 116 1849-1929
Box 13L2	Mortgage book index vol. 117 1849-1929
Box 13L2	Mortgage book index vol. 118 1849-1929
Box 13L2	Mortgage book index vol. 119 1849-1929
Box 13L2	Mortgage book index vol. 120 1849-1929
Box 13L2	Mortgage book index vol. 121 1849-1929
Box 13L2	Mortgage book index vol. 122 1849-1929
Box 13L2	Mortgage book index vol. 123 1849-1929
Box 13L2	Mortgage book index vol. 124 1849-1929
Box 13L2	Mortgage book index vol. 125 1849-1929
Box 13L2	Mortgage book index vol. 126 1849-1929
Box 13L2	Mortgage book index vol. 127 1849-1929
Box 13L2	Mortgage book index vol. 128 1849-1929
Box 13L2	Mortgage book index vol. 129 1849-1929
Box 13L2	Mortgage book index vol. 130 1849-1929
Box 13L2	Mortgage book index vol. 131 1849-1929
Box 13L2	Mortgage book index vol. 132 1849-1929
Box 13L2	Mortgage book index vol. 133 1849-1929
Box 13L2	Mortgage book index vol. 134 1849-1929
Box 13L2	Mortgage book index vol. 135 1849-1929
Box 13L2	Mortgage book index vol. 136 1849-1929
Box 13L2	Mortgage book index vol. 137 1849-1929
Box 13L2	Mortgage book index vol. 138 1849-1929
Box 13L2	Mortgage book index vol. 139 1849-1929
Box 13L2	Mortgage book index vol. 140 1849-1929
Box 13L2	Mortgage book index vol. 141 1849-1929
Box 13L2	Mortgage book index vol. 142 1849-1929
Box 13L2	Mortgage book index vol. 143 1849-1929

Box 13L2	Mortgage book index vol. 144 1849-1929
Box 13L2	Mortgage book index vol. 145 1849-1929
Box 13L2	Mortgage book index vol. 146 1849-1929
Box 13L2	Mortgage book index vol. 147 1849-1929
Box 13L2	Mortgage book index vol. 151 1849-1929
Box 13L2	Mortgage book index vol. 155 1849-1929
Box 13L2	Mortgage book index vol. 159 1849-1929
Box 13L2	Mortgage book index vol. 161 1849-1929
Box 13L2	Mortgage book index vol. 164 1849-1929
Box 13L2	Mortgage book index vol. 168 1849-1929
Box 13L2	Mortgage book index vol. 170 1849-1929
Box 13L2	Mortgage book index vol. 172 1849-1929
Box 13L1	Mortgage book index vol. 68 1849-1929
Box 13L1	Mortgage book index vol. 69 1849-1929
Box 13L1	Mortgage book index vol. 70 1849-1929
Box 13L1	Mortgage book index vol. 71 1849-1929
Box 13L1	Mortgage book index vol. 72 1849-1929
Box 13L1	Mortgage book index vol. 73 1849-1929
Box 13L1	Mortgage book index vol. 74 1849-1929
Box 13L1	Mortgage book index vol. 75 1849-1929
Box 13L1	Mortgage book index vol. 76 1849-1929
Box 13L1	Mortgage book index vol. 77 1849-1929
Box 13L1	Mortgage book index vol. 78 1849-1929
Box 13L1	Mortgage book index vol. 79 1849-1929
Box 13L1	Mortgage book index vol. 80 1849-1929
Box 13L1	Mortgage book index vol. 81 1849-1929
Box 13L1	Mortgage book index vol. 82 1849-1929
Box 13L1	Mortgage book index vol. 83 1849-1929
Box 13L1	Mortgage book index vol. 84 1849-1929
Box 13L1	Mortgage book index vol. 85 1849-1929
Box 13L1	Mortgage book index vol. 86 1849-1929
Box 13L1	Mortgage book index vol. 87 1849-1929
Box 13L1	Mortgage book index vol. 88 1849-1929
Box 13L1	Mortgage book index vol. 89 1849-1929
Box 13L1	Mortgage book index vol. 90 (in back) 1849-1929
Box 13L1	Mortgage book index vol. 91 (in back) 1849-1929
Box 13L1	Mortgage book index vol. 92 (in back) 1849-1929
Box 13L1	Mortgage book index vol. 93 (in back) 1849-1929
Box 13L1	Mortgage book index vol. 94 (in back) 1849-1929
Box 13L1	Mortgage book index vol. 95 (in back) 1849-1929
Box 13L1	Mortgage book index vol. 96 (in back) 1849-1929
Box 13L1	Mortgage book index vol. 97 (in back) 1849-1929
Box 13L1	Mortgage book index vol. 98 (in back) 1849-1929
Box 13L1	Mortgage book index vol. 99 (in back) 1849-1929
Box 13L1	Mortgage book index vol. 100 (in back) 1849-1929
Box 13L1	Mortgage book index vol. 101 (in back) 1849-1929
Box 13L1	Mortgage book index vol. 102 (in back) 1849-1929
Box 13L1	Mortgage book index vol. 103 (in back) 1849-1929
Box 13L1	Mortgage book index vol. 104 (in back) 1849-1929
Box 13L1	Mortgage book index vol. 105 (in back) 1849-1929
Box 13L1	Mortgage book index vol. 106 (in back) 1849-1929
Box 13L1	Mortgage book index vol. 107 (in back) 1849-1929
Box 13L1	Mortgage book index vol. 108 (in back) 1849-1929
Box 13L1	Mortgage book index vol. 109 (in back) 1849-1929
Box 13L1	Mortgage book index vol. 110 (in back) 1849-1929
Box 13L1	Mortgage book index vol. 111 (in back) 1849-1929
Box 13L1	Mortgage book index vol. 112 (in back) 1849-1929
Box 13L1	Mortgage book index vol. 113 (in back) 1849-1929

Box 13L1	Mortgage book index vol. 114 (in back) 1849-1929
Box 13L1	Mortgage book index vol. 115 (in back) 1849-1929
Box 14A1	Mortgage book index vol. 53 1849-1925
Box 14A1	Mortgage book index vol. 54 1849-1925
Box 14A1	Mortgage book index vol. 55 1849-1925
Box 14A1	Mortgage book index vol. 56 1849-1925
Box 14A1	Mortgage book index vol. 57 1849-1925
Box 14A1	Mortgage book index vol. 58 1849-1925
Box 14A1	Mortgage book index vol. 59 1849-1925
Box 14A1	Mortgage book index vol. 60 1849-1925
Box 14A1	Mortgage book index vol. 61 1849-1925
Box 14A1	Mortgage book index vol. 62 1849-1925
Box 14A1	Mortgage book index vol. 63 1849-1925
Box 14A1	Mortgage book index vol. 64 1849-1925
Box 14A1	Mortgage book index vol. 65 1849-1925
Box 14A2	Mortgage book index vol. 66 1849-1925
Box 14A2	Mortgage book index vol. 67 1849-1925
Box 14A2	Mortgage book index vol. 68 1849-1925
Box 14A2	Mortgage book index vol. 69 1849-1925
Box 14A2	Mortgage book index vol. 70 1849-1925
Box 14A2	Mortgage book index vol. 71 1849-1925
Box 14A2	Mortgage book index vol. 72 1849-1925
Box 14A2	Mortgage book index vol. 73 1849-1925
Box 14A2	Mortgage book index vol. 74 1849-1925
Box 14A2	Mortgage book index vol. 75 1849-1925
Box 14A2	Mortgage book index vol. 76 1849-1925
Box 14A2	Mortgage book index vol. 77 1849-1925
Box 14A2	Mortgage book index vol. 78 1849-1925
Box 14A3	Mortgage book index vol. 79 1849-1925
Box 14A3	Mortgage book index vol. 80 1849-1925
Box 14A3	Mortgage book index vol. 81 1849-1925
Box 14A3	Mortgage book index vol. 82 1849-1925
Box 14A3	Mortgage book index vol. 83 1849-1925
Box 14A3	Mortgage book index vol. 84 1849-1925
Box 14A3	Mortgage book index vol. 85 1849-1925
Box 14A3	Mortgage book index vol. 86 1849-1925
Box 14A3	Mortgage book index vol. 87 1849-1925
Box 14A3	Mortgage book index vol. 88 1849-1925
Box 14A3	Mortgage book index vol. 89 1849-1925
Box 14A3	Mortgage book index vol. 90 1849-1925
Box 14A3	Mortgage book index vol. 91 1849-1925
Box 14A4	Mortgage book index vol. 92 1849-1925
Box 14A4	Mortgage book index vol. 93 1849-1925
Box 14A4	Mortgage book index vol. 94 1849-1925
Box 14A4	Mortgage book index vol. 95 1849-1925
Box 14A4	Mortgage book index vol. 96 1849-1925
Box 14A4	Mortgage book index vol. 97 1849-1925
Box 14A4	Mortgage book index vol. 98 1849-1925
Box 14A4	Mortgage book index vol. 99 1849-1925
Box 14A4	Mortgage book index vol. 100 1849-1925
Box 14A4	Mortgage book index vol. 101 1849-1925
Box 14A4	Mortgage book index vol. 102 1849-1925
Box 14A4	Mortgage book index vol. 103 1849-1925
Box 14A4	Mortgage book index vol. 104 1849-1925
Box 14A5	Mortgage book index vol. 105 1849-1925
Box 14A5	Mortgage book index vol. 106 1849-1925
Box 14A5	Mortgage book index vol. 107 1849-1925
Box 14A5	Mortgage book index vol. 108 1849-1925

Box 14A5	Mortgage book index vol. 109 1849-1925
Box 14A5	Mortgage book index vol. 110 1849-1925
Box 14A5	Mortgage book index vol. 111 1849-1925
Box 14A5	Mortgage book index vol. 112 1849-1925
Box 14A5	Mortgage book index vol. 113 1849-1925
Box 14A5	Mortgage book index vol. 114 1849-1925
Box 14A5	Mortgage book index vol. 115 1849-1925
Box 14A5	Mortgage book index vol. 116 1849-1925
Box 14A5	Mortgage book index vol. 117 1849-1925
Box 14A5	Mortgage book index vol. 118 1849-1925
Box 14A6	Mortgage book index vol. 119 1849-1925
Box 14A6	Mortgage book index vol. 120 1849-1925
Box 14A6	Mortgage book index vol. 121 1849-1925
Box 14A6	Mortgage book index vol. 122 1849-1925
Box 14A6	Mortgage book index vol. 123 1849-1925
Box 14A6	Mortgage book index vol. 124 1849-1925
Box 14A6	Mortgage book index vol. 125 1849-1925
Box 14A6	Mortgage book index vol. 126 1849-1925
Box 14A6	Mortgage book index vol. 127 1849-1925
Box 14A6	Mortgage book index vol. 128 1849-1925
Box 14B1	Mortgage book index vol. 129 1849-1925
Box 14B1	Mortgage book index vol. 130 1849-1925
Box 14B1	Mortgage book index vol. 131 1849-1925
Box 14B1	Mortgage book index vol. 132 1849-1925
Box 14B1	Mortgage book index vol. 133 1849-1925
Box 14B1	Mortgage book index vol. 134 1849-1925
Box 14B1	Mortgage book index vol. 135 1849-1925
Box 14B1	Mortgage book index vol. 136 1849-1925
Box 14B1	Mortgage book index vol. 137 1849-1925
Box 14B1	Mortgage book index vol. 138 1849-1925
Box 14B1	Mortgage book index vol. 139 1849-1925
Box 14B1	Mortgage book index vol. 140 1849-1925
Box 14B1	Mortgage book index vol. 141 1849-1925
Box 14B1	Mortgage book index vol. 142 1849-1925
Box 14B2	Mortgage book index vol. 143 1849-1925
Box 14B2	Mortgage book index vol. 144 1849-1925
Box 14B2	Mortgage book index vol. 145 1849-1925
Box 14B2	Mortgage book index vol. 146 1849-1925
Box 14B2	Mortgage book index vol. 147 1849-1925
Box 14B2	Mortgage book index vol. 148 1849-1925
Box 14B2	Mortgage book index vol. 149 1849-1925
Box 14B2	Mortgage book index vol. 150 1849-1925
Box 14B2	Mortgage book index vol. 151 1849-1925
Box 14B2	Mortgage book index vol. 152 1849-1925
Box 14B2	Mortgage book index vol. 153 1849-1925
Box 14B2	Mortgage book index vol. 154 1849-1925
Box 14B2	Mortgage book index vol. 155 1849-1925
Box 14B2	Mortgage book index vol. 156 1849-1925
Box 14B3	Mortgage book index vol. 157 1849-1925
Box 14B3	Mortgage book index vol. 158 1849-1925
Box 14B3	Mortgage book index vol. 159 1849-1925
Box 14B3	Mortgage book index vol. 160 1849-1925
Box 14B3	Mortgage book index vol. 161 1849-1925
Box 14B3	Mortgage book index vol. 162 1849-1925
Box 14B3	Mortgage book index vol. 163 1849-1925
Box 14B3	Mortgage book index vol. 164 1849-1925
Box 14B3	Mortgage book index vol. 165 1849-1925
Box 14B3	Mortgage book index vol. 166 1849-1925

Box 14B3	Mortgage book index vol. 167 1849-1925
Box 14B3	Mortgage book index vol. 168 1849-1925
Box 14B3	Mortgage book index vol. 169 1849-1925
Box 14B3	Mortgage book index vol. 170 1849-1925
Box 14B4	Mortgage book index vol. 171 1849-1925
Box 14B4	Mortgage book index vol. 172 1849-1925
Box 14B4	Mortgage book index vol. 173 1849-1925
Box 14B4	Mortgage book index vol. 174 1849-1925
Box 14B4	Mortgage book index vol. 175 1849-1925
Box 14B4	Mortgage book index vol. 176 1849-1925
Box 14B4	Mortgage book index vol. 177 1849-1925
Box 14B4	Mortgage book index vol. 178 1849-1925
Box 14B4	Mortgage book index vol. 179 1849-1925
Box 14B4	Mortgage book index vol. 180 1849-1925
Box 14B4	Mortgage book index vol. 181 1849-1925
Box 14B4	Mortgage book index vol. 182 1849-1925
Box 14B4	Mortgage book index vol. 183 1849-1925
Box 14B4	Mortgage book index vol. 184 1849-1925
Box 14B5	Mortgage book index vol. 185 1849-1925
Box 14B5	Mortgage book index vol. 186 1849-1925
Box 14B5	Mortgage book index vol. 187 1849-1925
Box 14B5	Mortgage book index vol. 188 1849-1925
Box 14B5	Mortgage book index vol. 189 1849-1925
Box 14B5	Mortgage book index vol. 190 1849-1925
Box 14B5	Mortgage book index vol. 191 1849-1925
Box 14B5	Mortgage book index vol. 192 1849-1925
Box 14B5	Mortgage book index vol. 193 1849-1925
Box 14B5	Mortgage book index vol. 194 1849-1925
Box 14B5	Mortgage book index vol. 195 1849-1925
Box 14B5	Mortgage book index vol. 196 1849-1925
Box 14B5	Mortgage book index vol. 197 1849-1925
Box 14B5	Mortgage book index vol. 198 1849-1925
Box 14B6	Mortgage book index vol. 199 1849-1925
Box 14B6	Mortgage book index vol. 200 1849-1925
Box 14B6	Mortgage book index vol. 201 1849-1925
Box 14B6	Mortgage book index vol. 202 1849-1925
Box 14B6	Mortgage book index vol. 203 1849-1925
Box 14B6	Mortgage book index vol. 204 1849-1925
Box 14B6	Mortgage book index vol. 205 1849-1925
Box 14B6	Mortgage book index vol. 206 1849-1925
Box 14B6	Mortgage book index vol. 207 1849-1925
Box 14B6	Mortgage book index vol. 208 1849-1925

Series 27. Notice of actions**Physical Description:** 18 volumes**Series Scope and Content Summary**

Contains true copies of Notices of Actions by one party to recover property from another. Each lists plaintiff, defendant, description and location of property, date and statement by Notary Public. Bound volumes arranged chronologically. See data sheet for more information. Indexes to Notices of Actions records. Contains names of parties to actions, date recorded, and page number where recorded. Bound volumes arranged chronologically.

Box 14C3	Notice of actions vol. A 1851-1929
Box 14C3	Notice of actions vol. B 1851-1929
Box 14C3	Notice of actions vol. C 1851-1929
Box 14C3	Notice of actions vol. E 1851-1929
Box 14C3	Notice of actions vol. F 1851-1929
Box 14C3	Notice of actions vol. G 1851-1929

Box 14C3	Notice of actions vol. H 1851-1929
Box 14C3	Notice of actions vol. I 1851-1929
Box 15D2	Notice of actions index vol. 1 1851-1929
Box 15D2	Notice of actions index vol. 2 1851-1929
Box 15D2	Notice of actions index vol. 3 1851-1929
Box 15D2	Notice of actions index vol. 4 1851-1929
Box 15D2	Notice of actions index vol. 5 1851-1929
Box 15D2	Notice of actions index vol. 6 1851-1929
Box 15D2	Notice of actions index vol. 7 1851-1929
Box 15D2	Notice of actions index vol. 8 1851-1929
Box 15D2	Notice of actions index vol. 9 1851-1929
Box 15D2	Notice of actions index vol. 10 1851-1929

Series 28. Notice of Lis Pendens**Physical Description:** 1 box**Series Scope and Content Summary**

Individual documents giving official notice that legal action has been instituted. Each lists names of plaintiff and defendant, amount of money or property at issue, and date.

Arrangement

Loose documents arranged chronologically.

Box 22J5

Notice of lis pendens 1850-1890**Series 29. Official bonds****Physical Description:** 11 volumes**Series Scope and Content Summary**

Official records of bonds posted by individuals in public office, certifying that they will faithfully perform their duties. Each lists individual's name, names of persons acting as sureties, amount of bond, office, date, and loyalty oath. Index to Official Bonds registers. Index lists name of official, title, amount of bond, and page number of register.

Arrangement

Bound volumes arranged chronologically.

Box 14J2	Official bonds vol. A 1851-1907
Box 14J2	Official bonds vol. B 1851-1907
Box 14J2	Official bonds vol. C 1851-1907
Box 14J2	Official bonds vol. D 1851-1907
Box 14J2	Official bonds vol. E 1851-1907
Box 15D3	Official bonds index vol. A 1888-1927
Box 15D3	Official bonds index vol. C 1888-1927
Box 15D3	Official bonds index vol. D 1888-1927
Box 15H7	Official bonds vol. A 1853-1856
Box 15H7	Official bonds vol. B 1856-1858
Box 15H7	Official bonds vol. C 1868-1872
Box unknown	Bond interest record [MISSING AS OF 06/24/2019] 1917-1932

Series 30. Official records**Physical Description:** 4,041 volumes**Series Scope and Content Summary**

Registers of miscellaneous documents. Examples of some of the records recorded are: notices of completion, notices of intended sale, notices of receivership, loyalty oaths, and military discharge papers.

Arrangement

Bound volumes arranged chronologically.

Box MP 7E1	Official records vol. 0001-15 1926-1960
Box MP 7E2	Official records vol. 0016-30 1926-1960
Box MP 7E3	Official records vol. 0031-46 1926-1960

Box MP 7E4	Official records vol. 0047-62 1926-1960
Box MP 7F1	Official records vol. 0066-81 1926-1960
Box MP 7F2	Official records vol. 0082-99 [vol. 92 missing] 1926-1960
Box MP 7F3	Official records vol. 0100-117 1926-1960
Box 14K5	Official records vol. 0106 1926-1960
Box MP 7F4	Official records vol. 0118-136 1926-1960
Box MP 7G1	Official records vol. 0137-152 1926-1960
Box MP 7D1	Official records vol. 0148-161 1926-1960
Box MP 7G2	Official records vol. 0153-168 1926-1960
Box MP 7D2	Official records vol. 0162-175 1926-1960
Box MP 7G3	Official records vol. 0169-184 1926-1960
Box MP 7G4	Official records vol. 0185-203 1926-1960
Box MP 7H1	Official records vol. 0204-219 1926-1960
Box MP 7H2	Official records vol. 0220-236 1926-1960
Box MP 7H3	Official records vol. 0237-253 1926-1960
Box 14L1	Official records vol. 0242 1926-1960
Box MP 7H4	Official records vol. 0254-273 1926-1960
Box MP 7I4	Official records vol. 0274-290 1926-1960
Box MP 7I3	Official records vol. 0291-308 1926-1960
Box 14K5	Official records vol. 0299 1926-1960
Box MP 7I2	Official records vol. 0309-322 1926-1960
Box MP 7I1	Official records vol. 0323-338 1926-1960
Box MP 7J1	Official records vol. 0339-352 1926-1960
Box MP 7J2	Official records vol. 0353-366 1926-1960
Box MP 7J3	Official records vol. 0367-382 1926-1960
Box MP 7J4	Official records vol. 0383-401 1926-1960
Box MP 8A1	Official records vol. 0402-417 1926-1960
Box 14K5	Official records vol. 0416 1926-1960
Box MP 8A2	Official records vol. 0418-433 1926-1960
Box MP 8A3	Official records vol. 0434-449 1926-1960
Box MP 8A4	Official records vol. 0450-469, 471 1926-1960
Box 14K5	Official records vol. 0458 1926-1960
Box 14K5	Official records vol. 0463 1926-1960
Box 14K5	Official records vol. 0470 1926-1960
Box MP 8B1	Official records vol. 0472-489 1926-1960
Box 14K5	Official records vol. 0476 1926-1960
Box MP 8B2	Official records vol. 0490-505 1926-1960
Box MP 8B3	Official records vol. 0506-519 1926-1960
Box MP 8B4	Official records vol. 0520-536 1926-1960
Box MP 8C1	Official records vol. 0537-553 1926-1960
Box MP 8C2	Official records vol. 0554-571 1926-1960
Box 14K5	Official records vol. 0561 1926-1960
Box MP 8C3	Official records vol. 0572-587 1926-1960
Box MP 8C4	Official records vol. 0588-606 1926-1960
Box MP 8D1	Official records vol. 0607-622 1926-1960
Box MP 8D2	Official records vol. 0623-638 1926-1960
Box MP 8D3	Official records vol. 0639-655 1926-1960
Box 14K5	Official records vol. 0640 1926-1960
Box MP 8D4	Official records vol. 0656-674 1926-1960
Box MP 8E1	Official records vol. 0675-690 1926-1960
Box 14K5	Official records vol. 0691 1926-1960
Box MP 8E2	Official records vol. 0692-707 1926-1960
Box MP 8E3	Official records vol. 0708-723 1926-1960
Box MP 8E4	Official records vol. 0724-743 1926-1960
Box 14K5	Official records vol. 0735 1926-1960
Box MP 8F1	Official records vol. 0744-760 1926-1960
Box 14K5	Official records vol. 0747 1926-1960
Box MP 8F2	Official records vol. 0761-776 1926-1960

Box MP 8F3	Official records vol. 0777-790 1926-1960
Box MP 8F4	Official records vol. 0791-807 1926-1960
Box 14K5	Official records vol. 0793 1926-1960
Box MP 8G1	Official records vol. 0808-821 1926-1960
Box MP 8G2	Official records vol. 0822-835 1926-1960
Box MP 8G3	Official records vol. 0836-851 1926-1960
Box 14K6	Official records vol. 0847 1926-1960
Box MP 8G4	Official records vol. 0852-874 1926-1960
Box MP 8H1	Official records vol. 0875-889 1926-1960
Box MP 8H2	Official records vol. 0890-906 1926-1960
Box MP 8H3	Official records vol. 0907-923 1926-1960
Box MP 8H4	Official records vol. 0924-943 1926-1960
Box MP 8I1	Official records vol. 0944-956 1926-1960
Box 14K6	Official records vol. 0948 1926-1960
Box MP 8I2	Official records vol. 0957-968 1926-1960
Box MP 8I3	Official records vol. 0969-980 1926-1960
Box MP 8I4	Official records vol. 0981-995 1926-1960
Box MP 8J1	Official records vol. 0996-1009 1926-1960
Box MP 8J2	Official records vol. 1010-1021 1926-1960
Box MP 8J3	Official records vol. 1022-1033 1926-1960
Box MP 8J4	Official records vol. 1034-1048 1926-1960
Box MP 9A1	Official records vol. 1049-1063 [vol. 1060 missing] 1926-1960
Box 14K6	Official records vol. 1053 1926-1960
Box 14K6	Official records vol. 1059 1926-1960
Box MP 9A2	Official records vol. 1064-1075 1926-1960
Box 14K6	Official records vol. 1068 1926-1960
Box MP 9A3	Official records vol. 1076-1087 1926-1960
Box MP 9A4	Official records vol. 1088-1102 1926-1960
Box MP 9B1	Official records vol. 1103-1119 1926-1960
Box 14K6	Official records vol. 1131 1926-1960
Box MP 9B3	Official records vol. 1135B-1148 1926-1960
Box MP 9B4	Official records vol. 1149-1166B [vol. 1163 missing] 1926-1960
Box MP 9C1	Official records vol. 1167-1184 1926-1960
Box 14K6	Official records vol. 1170 1926-1960
Box 14K6	Official records vol. 1172 1926-1960
Box MP 9C2	Official records vol. 1185-1200 1926-1960
Box MP 9C3	Official records vol. 1201-1223 [vol. 1211 missing] 1926-1960
Box 14K6	Official records vol. 1205 1926-1960
Box 14K6	Official records vol. 1208 1926-1960
Box 14K6	Official records vol. 1217 1926-1960
Box 14K6	Official records vol. 1218 1926-1960
Box 14K6	Official records vol. 1220 1926-1960
Box MP 9C4	Official records vol. 1223B-1244 [vol. 1242 missing] 1926-1960
Box 14K6	Official records vol. 1227 1926-1960
Box 14K6	Official records vol. 1229 1926-1960
Box 14K6	Official records vol. 1231 1926-1960
Box MP 9D1	Official records vol. 1246-1261 1926-1960
Box 14L1	Official records vol. 1256 1926-1960
Box MP 9D2	Official records vol. 1262-1279 1926-1960
Box 14L1	Official records vol. 1263 1926-1960
Box 14L1	Official records vol. 1275 1926-1960
Box MP 9D3	Official records vol. 1280-1299 1926-1960
Box 14L1	Official records vol. 1285 1926-1960
Box 14L1	Official records vol. 1286 1926-1960
Box 14L1	Official records vol. 1292 1926-1960
Box MP 9D4	Official records vol. 1300-1319 1926-1960
Box 14L1	Official records vol. 1309 1926-1960
Box MP 9E1	Official records vol. 1320-1335 1926-1960

Box 14L1	Official records vol. 1328 1926-1960
Box MP 9E2	Official records vol. 1336-1349A 1926-1960
Box MP 9E3	Official records vol. 1351-1362 [vol. 1350 missing] 1926-1960
Box MP 9E4	Official records vol. 1363-1381 1926-1960
Box MP 9F1	Official records vol. 1382-1399 1926-1960
Box 14L1	Official records vol. 1398 1926-1960
Box MP 9F2	Official records vol. 1400-1411 1926-1960
Box MP 9F3	Official records vol. 1412-1240 1926-1960
Box MP 9F4	Official records vol. 1420A-1431 1926-1960
Box MP 9G1	Official records vol. 1432-1443 1926-1960
Box MP 9G2	Official records vol. 1444-1456 1926-1960
Box MP 9G3	Official records vol. 1457-1469 1926-1960
Box MP 9G4	Official records vol. 1470-1486 1926-1960
Box MP 9H1	Official records vol. 1487-1501 1926-1960
Box MP 9H2	Official records vol. 1502-1516 1926-1960
Box MP 9H3	Official records vol. 1517-1530 1926-1960
Box MP 9H4	Official records vol. 1531-1547 1926-1960
Box MP 9I1	Official records vol. 1548-1561 1926-1960
Box MP 9I2	Official records vol. 1562-1575 1926-1960
Box MP 9I3	Official records vol. 1576-1589 1926-1960
Box MP 9I4	Official records vol. 1590-1606 1926-1960
Box MP 10A1	Official records vol. 1607-1620 1926-1960
Box MP 10A2	Official records vol. 1621-1634 1926-1960
Box MP 10A3	Official records vol. 1635-1648 1926-1960
Box MP 10A4	Official records vol. 1649-1665 1926-1960
Box MP 10B1	Official records vol. 1666-1679 1926-1960
Box MP 10B2	Official records vol. 1680-1693 1926-1960
Box MP 10B3	Official records vol. 1694-1707 1926-1960
Box MP 10B4	Official records vol. 1708-1724 1926-1960
Box MP 10C1	Official records vol. 1725-1739 1926-1960
Box MP 10C2	Official records vol. 1740-1753 1926-1960
Box MP 10C3	Official records vol. 1754-1768 1926-1960
Box MP 10C4	Official records vol. 1769-1785 1926-1960
Box MP 10D1	Official records vol. 1786-1799 1926-1960
Box MP 10D2	Official records vol. 1800-1813 1926-1960
Box MP 10D3	Official records vol. 1814-1827 1926-1960
Box MP 10D4	Official records vol. 1828-1844 1926-1960
Box MP 10E1	Official records vol. 1845-1858 1926-1960
Box MP 10E2	Official records vol. 1859-1872 1926-1960
Box MP 10E3	Official records vol. 1873-1885 1926-1960
Box MP 10E4	Official records vol. 1886-1902 1926-1960
Box MP 10F1	Official records vol. 1903-1917 1926-1960
Box MP 10F2	Official records vol. 1918-1931 1926-1960
Box MP 10F3	Official records vol. 1932-1945 1926-1960
Box MP 10F4	Official records vol. 1946-1962 1926-1960
Box MP 10G1	Official records vol. 1963-1976 1926-1960
Box MP 10G2	Official records vol. 1977-1990 1926-1960
Box MP 10G3	Official records vol. 1991-2004 1926-1960
Box MP 10G4	Official records vol. 2005-2021 1926-1960
Box MP 10H1	Official records vol. 2022-2035 1926-1960
Box MP 10H2	Official records vol. 2036-2050 1926-1960
Box MP 10H3	Official records vol. 2051-2065 1926-1960
Box MP 10H4	Official records vol. 2066-2082 1926-1960
Box MP 10I1	Official records vol. 2083-2092 1926-1960
Box MP 10I2	Official records vol. 2093-2102 1926-1960
Box MP 10I3	Official records vol. 2103-2112 1926-1960
Box MP 10I4	Official records vol. 2113-2125 1926-1960
Box MP 11A1	Official records vol. 2126-2139 1926-1960

Box MP 11A2	Official records vol. 2140-2153 1926-1960
Box MP 11A3	Official records vol. 2154-2167 1926-1960
Box MP 11A4	Official records vol. 2168-2180 1926-1960
Box MP 11B1	Official records vol. 2181-2194 1926-1960
Box MP 11B2	Official records vol. 2195-2208 1926-1960
Box MP 11B3	Official records vol. 2209-2222 1926-1960
Box MP 11B4	Official records vol. 2223-2239 1926-1960
Box MP 11C1	Official records vol. 2240-2253 1926-1960
Box MP 11C2	Official records vol. 2254-2267 1926-1960
Box MP 11C3	Official records vol. 2268-2282 1926-1960
Box MP 11C4	Official records vol. 2283-2296 1926-1960
Box MP 11D1	Official records vol. 2297-2310 1926-1960
Box MP 11D2	Official records vol. 2311-2324 1926-1960
Box MP 11D3	Official records vol. 2325-2338 1926-1960
Box MP 11D4	Official records vol. 2339-2351 1926-1960
Box MP 11E1	Official records vol. 2352-2365 1926-1960
Box MP 11E2	Official records vol. 2366-2379 1926-1960
Box MP 11E3	Official records vol. 2380-2393 1926-1960
Box MP 11E4	Official records vol. 2394-2407 1926-1960
Box MP 11F1	Official records vol. 2408-2422 1926-1960
Box MP 11F2	Official records vol. 2423-2436 1926-1960
Box MP 11F3	Official records vol. 2437-2450 1926-1960
Box MP 11F4	Official records vol. 2451-2464 1926-1960
Box MP 11G1	Official records vol. 2465-2478 1926-1960
Box MP 11G2	Official records vol. 2479-2492 1926-1960
Box MP 11G3	Official records vol. 2493-2506 1926-1960
Box MP 11G4	Official records vol. 2507-2520 1926-1960
Box MP 11H1	Official records vol. 2527-2534 1926-1960
Box MP 11H2	Official records vol. 2535-2548 1926-1960
Box MP 11H3	Official records vol. 2549-2561 1926-1960
Box MP 11H4	Official records vol. 2562-2574 1926-1960
Box MP 11I1	Official records vol. 2575-2588 1926-1960
Box MP 11I2	Official records vol. 2589-2602 1926-1960
Box MP 11I3	Official records vol. 2603-2616 1926-1960
Box MP 11I4	Official records vol. 2617-2626 1926-1960
Box MP 12A1	Official records vol. 2627-2641 1926-1960
Box MP 12A2	Official records vol. 2642-2655 1926-1960
Box MP 12A3	Official records vol. 2656-2669 1926-1960
Box MP 12A4	Official records vol. 2670-2680 1926-1960
Box MP 12B1	Official records vol. 2686-2699 1926-1960
Box MP 12B2	Official records vol. 2700-2713 1926-1960
Box MP 12B3	Official records vol. 2714-2727 1926-1960
Box MP 12B4	Official records vol. 2728-2741 1926-1960
Box MP 12C1	Official records vol. 2742-2755 1926-1960
Box MP 12C2	Official records vol. 2756-2769 1926-1960
Box MP 12C3	Official records vol. 2770-2783 1926-1960
Box MP 12C4	Official records vol. 2784-2797 1926-1960
Box MP 12D1	Official records vol. 2798-2811 1926-1960
Box MP 12D2	Official records vol. 2812-2825 1926-1960
Box MP 12D3	Official records vol. 2826-2839 1926-1960
Box MP 12D4	Official records vol. 2840-2853 1926-1960
Box MP 12E1	Official records vol. 2854-2868 1926-1960
Box MP 12E2	Official records vol. 2869-2882 1926-1960
Box MP 12E3	Official records vol. 2883-2896 1926-1960
Box MP 12E4	Official records vol. 2897-2910 1926-1960
Box MP 12F1	Official records vol. 2911-2924 1926-1960
Box MP 12F2	Official records vol. 2925-2938 1926-1960
Box MP 12F3	Official records vol. 2939-2952 1926-1960

Box MP 12F4	Official records vol. 2953-2960 1926-1960
Box MP 12F4	Official records vol. 2961-2965 1926-1960
Box MP 12G1	Official records vol. 2966-2979 1926-1960
Box MP 12G2	Official records vol. 2980-2993 1926-1960
Box MP 12G3	Official records vol. 2994-3007 1926-1960
Box MP 12G4	Official records vol. 3008-3016 1926-1960
Box MP B12H4	Official records vol. 3017-3021 1926-1960
Box MP B12H1	Official records vol. 3022-3035 1926-1960
Box MP B12H2	Official records vol. 3036-3049 1926-1960
Box MP B12H3	Official records vol. 3050-3063 1926-1960
Box MP B12H4	Official records vol. 3064-3072 1926-1960
Box MP B12I4	Official records vol. 3073-3077 1926-1960
Box MP B12I2	Official records vol. 3092-3105 1926-1960
Box MP B12I3	Official records vol. 3106-3119 1926-1960
Box MP B12I4	Official records vol. 3120-3130 1926-1960
Box MP 5E1	Official records vol. 3131-3142 1926-1960
Box MP 5E2	Official records vol. 3143-3154 1926-1960
Box MP 5E3	Official records vol. 3155-3166 1926-1960
Box MP 5E4	Official records vol. 3167-3178 1926-1960
Box MP 5F1	Official records vol. 3179-3190 1926-1960
Box MP 5F2	Official records vol. 3191-3202 1926-1960
Box MP 5F3	Official records vol. 3203-3214 1926-1960
Box MP 5F4	Official records vol. 3215-3226 1926-1960
Box MP 5G1	Official records vol. 3227-3238 1926-1960
Box MP 5G2	Official records vol. 3239-3250 1926-1960
Box MP 5G3	Official records vol. 3251-3262 1926-1960
Box MP 5G4	Official records vol. 3263-3277 1926-1960
Box MP 5H1	Official records vol. 3278-3290 1926-1960
Box MP 5H2	Official records vol. 3291-3302 1926-1960
Box MP 5H3	Official records vol. 3303-3314 1926-1960
Box MP 5H4	Official records vol. 3315-3324 1926-1960
Box MP 5I1	Official records vol. 3327-3338 1926-1960
Box MP 5I2	Official records vol. 3339-3350 1926-1960
Box MP 5I3	Official records vol. 3351-3362 1926-1960
Box MP 5I4	Official records vol. 3363-3375 1926-1960
Box MP 5J1	Official records vol. 3376-3387 1926-1960
Box MP 5J2	Official records vol. 3388-3400 1926-1960
Box MP 5J3	Official records vol. 3401-3412 1926-1960
Box MP 5J4	Official records vol. 3413-3424 1926-1960
Box MP 5K1	Official records vol. 3425-3436 1926-1960
Box MP 5K2	Official records vol. 3437-3448 1926-1960
Box MP 5K2	Official records vol. 3437-3448 1926-1960
Box MP 5K3	Official records vol. 3449-3461 1926-1960
Box MP 5K4	Official records vol. 3462-3473 1926-1960
Box MP 6A1	Official records vol. 3474-3485 1926-1960
Box MP 6A2	Official records vol. 3486-3497 1926-1960
Box MP 6A3	Official records vol. 3498-3510 1926-1960
Box MP 6A4	Official records vol. 3511-3522 1926-1960
Box MP 6B1	Official records vol. 3523-3534 1926-1960
Box MP 6B2	Official records vol. 3535-3546 1926-1960
Box MP 6B3	Official records vol. 3547-3559 1926-1960
Box MP 6B4	Official records vol. 3560-3573 1926-1960
Box MP 6C1	Official records vol. 3574-3587 1926-1960
Box MP 6C2	Official records vol. 3588-3599 1926-1960
Box MP 6C3	Official records vol. 3600-3611 1926-1960
Box MP 6C4	Official records vol. 3612-3622 1926-1960
Box MP 6D1	Official records vol. 3623-3633 1926-1960
Box MP 6D2	Official records vol. 3634-3644 1926-1960

Box MP 6D3	Official records vol. 3645-3655 1926-1960
Box MP 6D4	Official records vol. 3656-3666 1926-1960
Box MP 6E1	Official records vol. 3667-3677 1926-1960
Box MP 6E2	Official records vol. 3678-3688 1926-1960
Box MP 6E3	Official records vol. 3689-3699 1926-1960
Box MP 6E4	Official records vol. 3700-3710 1926-1960
Box MP 6F1	Official records vol. 3711-3721 1926-1960
Box MP 6F2	Official records vol. 3722-3732 1926-1960
Box MP 6F3	Official records vol. 3733-3743 1926-1960
Box MP 6F4	Official records vol. 3744-3754 1926-1960
Box MP 6G1	Official records vol. 3755-3765 1926-1960
Box MP 6G2	Official records vol. 3766-3776 1926-1960
Box MP 6G3	Official records vol. 3777-3787 1926-1960
Box MP 6G4	Official records vol. 3788-3798 1926-1960
Box MP 6H1	Official records vol. 3799-3809 1926-1960
Box MP 6H2	Official records vol. 3810-3820 1926-1960
Box MP 6H3	Official records vol. 3821-3832 1926-1960
Box MP 6H4	Official records vol. 3833-3843 1926-1960
Box MP 6I1	Official records vol. 3844-3854 1926-1960
Box MP 6I2	Official records vol. 3855-3865 1926-1960
Box MP 6I3	Official records vol. 3866-3876 1926-1960
Box MP 6I4	Official records vol. 3877-3887 1926-1960
Box MP 6J1	Official records vol. 3888-3898 1926-1960
Box MP 6J2	Official records vol. 3899-3909 1926-1960
Box MP 6J3	Official records vol. 3910-3920 1926-1960
Box MP 6J4	Official records vol. 3921-3931 1926-1960
Box MP 6K1	Official records vol. 3932-3942 1926-1960
Box MP 6K2	Official records vol. 3943-3953 1926-1960
Box MP 6K3	Official records vol. 3954-3964 1926-1960
Box MP 6K4	Official records vol. 3965-3970 1926-1960

Series 31. Partnerships**Physical Description:** 2 volumes**Series Scope and Content Summary**

Record of partnerships filed in Sacramento. Each entry lists name of firm, names of partners, type of business, place of business, and date of filing. Bound volumes arranged alphabetically overall, and chronologically within each letter of the alphabet. Note: both volumes are "Vol. A" and entries appear to be the same with slightly differing order of listing.

Box 15H6
Box 15H6

Partnership register vol. A 1874-1884**Partnership register vol. A 1874-1894****Series 32. Partnerships and fictitious names****Physical Description:** 5 volumes**Series Scope and Content Summary**

These records are the County Clerk's official collection of documents relating to the formation of co-partnerships and of businesses under names other than those of the owner or owners. Individual documents include: certificates of formation of co-partnerships; dissolutions of co-partnerships; certificates of fictitious names; and affidavits of publication of fictitious names or co-partnerships.

Arrangement

Arranged alphabetically by name of firm.

Box 23C3	Partnerships and fictitious names, A-I 1874-1970
Box 23C3	Partnerships and fictitious names, J-P 1874-1970
Box 23C3	Partnerships and fictitious names, Q-Z 1874-1970
Box 21L11	Partnerships and fictitious names 1970
Box 21L11	Partnerships and fictitious names 1970

Series 33. Patents**Physical Description:** 1 volume + 1 box**Series Scope and Content Summary**

Transcript register of patents to real property granted by the Federal and California State Governments to individuals in accordance with applicable public laws. Each transcript includes warrant number, relevant federal and state legislation, name of patentee, surveyor's description and name of granting official. Some patents also have notations as to other records where the grant is recorded. Included are reconfirmations of the original Mexican government land grants in Sacramento County. Six maps originally glued into the volume have been removed and stored separately. Individual patents granting land to individuals by the President of the United States. Each lists name of grantee, description and location of property, page upon which recorded in Book of Patents, name of President, date, and signature of Recorder of General Land Office. Loose documents arranged chronologically. See series description for names and dates.

Arrangement

Bound volume and microfilm of original volumes (still in County Recorder's Office) arranged chronologically by grant date.

Box 15I3
Box 21L10

Patents vol. 1 1859-70**Patents (Box 1) 1868-1870****Series 34. Photographs****Physical Description:** ~826 photographs and negatives**Series Scope and Content Summary**

Includes photographic prints and negatives of bridges and roads throughout Sacramento County

Arrangement

Arranged by accession number

Box 4A1 Cabinet
H

View of location where rock dam built over American River above the Rainbow Bridge. Near town of Folsom. [1976/035/0256] circa 1920

Box 4A1 Cabinet
H

View of the American River above the Rainbow Bridge. Near town of Folsom. A rock dam eventually built in this area. [1976/035/0258] circa 1920

Box 4A1 Cabinet
H

View of the American River above the Rainbow Bridge. Near town of Folsom. A rock dam eventually built in this area. [1976/035/0259] circa 1920

Box 4A1 Cabinet
H

View of the American River above the Rainbow Bridge. Near town of Folsom. A rock dam eventually built in this area. [1976/035/0260] circa 1920

Box 4A1 Cabinet
H

View of the bridges across the American River at N. 16th and N. 12th Streets. [1976/035/0261] circa 1915

Box 4A1 Cabinet
H

View of the American River above the Rainbow Bridge. Near town of Folsom. A rock dam eventually built in this area. [1976/035/0262] circa 1920

Box 4A1 Cabinet
H

View of the bridges across the American River at N. 16th and N. 12th Streets. [1976/035/0263] circa 1915

Box 4A1 Cabinet
H

View of the bridges across the American River at N. 16th and N. 12th Streets. [1976/035/0264] circa 1915

Box 4A1 Cabinet
H

View of the bridges across the American River at N. 16th and N. 12th Streets. One automobile in foreground. [1976/035/0265] circa 1915

Box 4A1 Cabinet
H

View of the raised drawbridge still under construction. [1976/035/0266] 1916

Box 4A1 Cabinet
H

View of the raised drawbridge still under construction. [1976/035/0267] 1916

Box 4A1 Cabinet
H

View of an unidentified cement bridge spanning a canyon. Car parked on top. [1976/035/0268] circa 1915

Box 4A1 Cabinet
H

View of the bridges across the American River at N. 16th and N. 12th Streets. View is from a distance. [1976/035/0269] 1916

Box 4A1 Cabinet
H

View of the bridges across the American River at N. 16th and N. 12th Streets. [1976/035/0270] 1916

Box 4A1 Cabinet H	View of the bridges across the American River at N. 16th and N. 12th Streets. [1976/035/0271] 1916
Box 4A1 Cabinet H	View of an unidentified cement bridge spanning a canyon. Car parked on top. [1976/035/0272] circa 1915
Box 4A1 Cabinet H	View of the bridges across the American River at N. 16th and N. 12th Streets. [1976/035/0273] 1916
Box 4A1 Cabinet H	View of the bridges across the American River at N. 16th and N. 12th Streets. [1976/035/0274] 1916
Box 4A1 Cabinet H	View of an unidentified cement bridge spanning a canyon. Car parked on top. [1976/035/0275] circa 1915
Box 4A1 Cabinet H	View of an unidentified cement bridge spanning a canyon. Car parked on top. [1976/035/0276] circa 1915
Box 4A1 Cabinet H	View of an unidentified cement bridge spanning a canyon. Car parked on top. [1976/035/0277] circa 1915
Box 4A1 Cabinet H	View of the raised drawbridge still under construction. [1976/035/0278] 1916
Box 4A1 Cabinet H	Workers and machines cut through a hill to create a roadway. [1976/035/0279] circa 1920
Box 4A1 Cabinet H	View up the Sacramento River with drawbridge under construction on both sides. [1976/035/0280] 1916
Box 4A1 Cabinet H	View up the Sacramento River with drawbridge under construction on both sides. [1976/035/0281] 1916
Box 4A1 Cabinet H	Distant view of the bridges across the American River at N. 16th and N. 12th Streets. [1976/035/0282] 1916
Box 4A1 Cabinet H	Workers and machines cut through a hill to create a roadway. [1976/035/0283] circa 1920
Box 4A1 Cabinet H	Canoers paddle down river past the drawbridge at Walnut Grove. [1976/035/0284] 1916
Box 4A1 Cabinet H	View up the Sacramento River with drawbridge under construction on both sides. [1976/035/0285] 1916
Box 4A1 Cabinet H	View of falsework, concrete forms, and structural steel being placed. [1976/035/0286] circa 1930
Box 4A1 Cabinet H	View of a bridge approach roadway under construction. [1976/035/0287] circa 1930
Box 4A1 Cabinet H	View of a trestle under construction. Derrick and pile driver visible. [1976/035/0288] circa 1930
Box 4A1 Cabinet H	View of the piers, steel structure, and falsework with workers and machinery visible. [1976/035/0289] circa 1930
Box 4A1 Cabinet H	View of an elevated bridge approach under construction. Surrounded by trees. [1976/035/0290] circa 1930
Box 4A1 Cabinet H	Close-up view of a concrete pier under construction. Forms and workers visible. [1976/035/0291] circa 1930
Box 4A1 Cabinet H	View of the steel structure being prepared. [1976/035/0292] circa 1930
Box 4A1 Cabinet H	View of the concrete piers, steel structure, and falsework with workers and machinery visible. [1976/035/0293] circa 1930
Box 4A1 Cabinet H	"Concrete mixer and crew." Workers haul rocks and dirt for construction of bridge. Sacks of cement behind them. [1976/035/0294] 7/22/1930
Box 4A1 Cabinet H	"Concrete car." Two workers push cart along falsework track. [1976/035/0295] 7/22/1930
Box 4A1 Cabinet H	"Concrete shutes to car. Abutment has been completed." View of concrete piers being constructed in river bank. Workers visible. [1976/035/0296] 7/22/1930
Box 4A1 Cabinet H	"Trucks used in hauling concrete to trestle." View of a bridge approach roadway under construction. Workers and cement truck in foreground. [1976/035/0297] 1/17/1931
Box 4A1 Cabinet H	"Raising tower by means of jacks." View of the steel structure and falsework under construction on the river bank. [1976/035/0298] 11/5/1930

Box 4A1 Cabinet H	"Erecting steel of North span." View of the concrete piers, falsework and steel structure under construction. Crane at work on bridge. [1976/035/0299] 11/7/1930
Box 4A1 Cabinet H	"View of the turntable." View looking up from below bridge's concrete piers and steel structure. [1976/035/0300] 12/15/1930
Box 4A1 Cabinet H	"Pouring treme concrete in cylinder No. 2." Close-up view of a concrete pier under construction. Forms and workers visible. [1976/035/0301] 7/12/1930
Box 4A1 Cabinet H	"Pulled piles showing the brooming caused by heavy driving." View of bundle of logs being pulled in water. Probably for use as falsework. [1976/035/0302] 9/13/1930
Box 4A1 Cabinet H	"View looking south." Elevated view of concrete piers being constructed in river bank. Much falsework visible. [1976/035/0303] circa 1930
Box 4A1 Cabinet H	View of bridge after painting the steel structure. Construction debris in foreground. [1976/035/0304] circa 1930
Box 4A1 Cabinet H	View of two concrete piers with steel structure completed above. [1976/035/0305] circa 1930
Box 4A1 Cabinet H	View of bridge in distance with completed spans, before painting the steel structure. [1976/035/0306] circa 1930
Box 4A1 Cabinet H	View of logs at edge of river. They will eventually be used for the falsework structure. [1976/035/0307] circa 1930
Box 4A1 Cabinet H	View looking down center of bridge after painting the steel structure. [1976/035/0308] circa 1930
Box 4A1 Cabinet H	View of the steel structure of a bridge under construction. [1976/035/0309] circa 1930
Box 4A1 Cabinet H	View looking up at a trestle under construction. [1976/035/0310] circa 1930
Box 4A1 Cabinet H	View looking down on a concrete pier under construction. Cement forms and shute visible. Workers run the operation. [1976/035/0311] circa 1930
Box 4A1 Cabinet H	View of the steel structure for a bridge being supported by a barge. [1976/035/0312] circa 1930
Box 4A1 Cabinet H	Close-up view of a tubular wooden form waiting to be moved into the water for use in pier construction. [1976/035/0313] circa 1930
Box 4A1 Cabinet H	Close-up view of a tubular wooden form waiting to be moved into the water for use in pier construction. [1976/035/0314] circa 1930
Box 4A1 Cabinet H	View looking up at a trestle under construction. [1976/035/0315] circa 1930
Box 4A1 Cabinet H	Elevated view looking out over concrete piers, falsework and approach ramp being constructed. Steel structure in foreground. [1976/035/0316] circa 1930
Box 4A1 Cabinet H	Oblique view of bridge with completed spans, before painting the steel structure. [1976/035/0317] circa 1930
Box 4A1 Cabinet H	View of a bridge approach roadway under construction. Workers and cement truck in foreground. [1976/035/0318] circa 1930
Box 4A1 Cabinet H	Elevated view looking out over an approach ramp being constructed. Pile driving derrick in use. Steel structure in foreground. [1976/035/0319] circa 1930
Box 4A1 Cabinet H	View of the concrete piers and falsework under construction. [1976/035/0320] circa 1930
Box 4A1 Cabinet H	View of the concrete piers, steel structure and falsework under construction. [1976/035/0321] circa 1930
Box 4A1 Cabinet H	Close-up view of a concrete pier under construction. Forms and workers visible. [1976/035/0322] circa 1930
Box 4A1 Cabinet H	View of the steel structure of an unidentified bridge under construction. [1976/035/0323] circa 1930
Box 4A1 Cabinet H	View of the steel structure of an unidentified bridge under construction. Two workers on rocky river bank in foreground. [1976/035/0324] circa 1930
Box 4A1 Cabinet H	View of the extensive forms and falsework of an unidentified bridge under construction. Steel structure beyond. [1976/035/0325] circa 1930
Box 4A1 Cabinet H	View of the extensive forms and falsework of an unidentified bridge under construction. Steel structure beyond. [1976/035/0326] circa 1930
Box 4A1 Cabinet H	View of the road surface of an unidentified bridge under construction. [1976/035/0327] circa 1930

Box 4A1 Cabinet H	View of the extensive forms and falsework of an unidentified bridge under construction on a rocky hillside. Steel structure beyond. [1976/035/0328] circa 1930
Box 4A1 Cabinet H	View of the road surface of an unidentified bridge under construction. One worker visible. [1976/035/0329] circa 1930
Box 4A1 Cabinet H	View of the falsework bridge used to construct the drawbridge. [1976/035/0330] 1916
Box 4A1 Cabinet H	View of bridge with supporting arch under construction. [1976/035/0331] 1915
Box 4A1 Cabinet H	View of bridge with supporting arch under construction. [1976/035/0332] 1915
Box 4A1 Cabinet H	View of the raised drawbridge while under construction. River barge parked in foreground. [1976/035/0333] 1916
Box 4A1 Cabinet H	View through center of drawbridge to bridge construction on opposite bank. [1976/035/0334] 1916
Box 4A1 Cabinet H	Drawbridge under construction. Three workers standing on ironwork. [1976/035/0335] 1916
Box 4A1 Cabinet H	View of both sides of the drawbridge under construction. [1976/035/0336] 1916
Box 4A1 Cabinet H	View of the raised drawbridge under construction. Falsework visible to left. [1976/035/0337] 1916
Box 4A1 Cabinet H	View of the raised drawbridge while under construction. River barge parked in foreground. [1976/035/0338] 1916
Box 4A1 Cabinet H	View of one half of a raised drawbridge under construction. [1976/035/0339] 1916
Box 4A1 Cabinet H	Drawbridge under construction. Two workers standing on ironwork. Barge parked in front. [1976/035/0340] 1916
Box 4A1 Cabinet H	View of the raised drawbridge while under construction. River barge parked to left. [1976/035/0341] 1916
Box 4A1 Cabinet H	Close up view of bridge construction site. [1976/035/0342] 1916
Box 4A1 Cabinet H	"View [of bridge and river] looking northeast." [1976/035/0343] 2/27/1933
Box 4A1 Cabinet H	View of bridge with supporting arch under construction. High resolution scan available. [1976/035/0344] 1915
Box 4A1 Cabinet H	View of the raised drawbridge while under construction. River barge parked to right. [1976/035/0345] 1916
Box 4A1 Cabinet H	View of drawbridge construction from a balcony with Italianate railing. [1976/035/0346] 1916
Box 4A1 Cabinet H	Close-up view of the drawbridge ironworks. [1976/035/0347] 1916
Box 4A1 Cabinet H	View of the drawbridge construction from a balcony (not visible in this photo). [1976/035/0348] 1916
Box 4A1 Cabinet H	View of one side of the drawbridge under construction. [1976/035/0349] 1916
Box 4A1 Cabinet H	View of one side of the drawbridge under construction. [1976/035/0350] 1916
Box 4A1 Cabinet H	Close-up view of the drawbridge ironworks. [1976/035/0351] 1916
Box 4A1 Cabinet H	View of one side of the drawbridge under construction. [1976/035/0352] 1916
Box 4A1 Cabinet H	View of the drawbridge from across the river. Pile driver visible beside it. [1976/035/0353] 1916
Box 4A1 Cabinet H	Close-up view of the ironwork on the drawbridge. [1976/035/0354] 1916
Box 4A1 Cabinet H	View of this drawbridge from a distance down the river. [1976/035/0355] 1916
Box 4A1 Cabinet H	View of the Garden Highway Bridge falsework with the ironwork under construction. [1976/035/0356] circa 1925

Box 4A1 Cabinet H	Worker smooths the cement for the approach ramp. [1976/035/0357] circa 1925
Box 4A1 Cabinet H	Bridge nearly complete. Workers spread gravel on bridge embankment. [1976/035/0358] circa 1925
Box 4A1 Cabinet H	Worker dangles from spraying machine in order to paint railing along the approach ramp. [1976/035/0359] circa 1925
Box 4A1 Cabinet H	Workers pour and smooth cement on the approach ramp. [1976/035/0360] circa 1925
Box 4A1 Cabinet H	View of roadwork on the shoulder of a road leading to the bridge. Filtration plant in background. [1976/035/0361] circa 1925
Box 4A1 Cabinet H	Roadwork progresses on the approach ramp to the bridge. [1976/035/0362] circa 1925
Box 4A1 Cabinet H	View looking down the approach ramp to the completed bridge beyond. [1976/035/0363] circa 1925
Box 4A1 Cabinet H	Roadwork on the shoulders of the Garden Highway leading up to the bridge. Water filtration plant in distance. [1976/035/0364] circa 1925
Box 4A1 Cabinet H	View of dredging equipment with sand from river piled below. Sand probably used for fill. [1976/035/0365] circa 1925
Box 4A1 Cabinet H	View of a houseboat on the river near site of bridge construction. [1976/035/0366] circa 1925
Box 4A1 Cabinet H	View of dredging equipment with sand from river piled below. Sand probably used for fill. Worker oversees the operation. [1976/035/0367] circa 1925
Box 4A1 Cabinet H	Pile driver sets piers for approach ramp to bridge. [1976/035/0368] circa 1925
Box 4A1 Cabinet H	Bridge nearly complete. Workers spread gravel on bridge embankment. [1976/035/0369] circa 1925
Box 4A1 Cabinet H	Workers busy in early stages of bridge construction. [1976/035/0370] circa 1925
Box 4A1 Cabinet H	View of bridge with a center piece still under construction. [1976/035/0371] circa 1925
Box 4A1 Cabinet H	View of the bridge from down river with the two center sections in vertical position. [1976/035/0372] circa 1925
Box 4A1 Cabinet H	Workers stand on deck of bridge to check the ironwork structure. [1976/035/0373] circa 1925
Box 4A1 Cabinet H	View of the extensive falsework system and one concrete pier. [1976/035/0374] circa 1925
Box 4A1 Cabinet H	Workers busy constructing deck of bridge. [1976/035/0375] circa 1925
Box 4A1 Cabinet H	View of the bridge from the railroad tracks on shore. During construction. [1976/035/0376] circa 1925
Box 4A1 Cabinet H	View of the cement piers being formed. [1976/035/0377] circa 1925
Box 4A1 Cabinet H	View of two barges on the river near the construction site. Large wooden cylinder aboard one barge. [1976/035/0378] circa 1925
Box 4A1 Cabinet H	View of a worker preparing a large wooden cylinder for installation. It will probably be used in concrete pier formation. [1976/035/0379] circa 1925
Box 4A1 Cabinet H	View looking down center of a large wooden cylinder that will probably be used in concrete pier formation. [1976/035/0380] circa 1925
Box 4A1 Cabinet H	Worker prepares the deck of a small bridge located in a shaded area. This is the Winding Way Bridge. [1976/035/0381] 9/17/1930
Box 4A1 Cabinet H	View of the base of the ironwork during construction. [1976/035/0382] circa 1925
Box 4A1 Cabinet H	View of workers preparing the ironwork located on the falsework deck. [1976/035/0383] circa 1925
Box 4A1 Cabinet H	Elevated view of one section of the bridge under construction. Cars and trucks visible. [1976/035/0384] circa 1925
Box 4A1 Cabinet H	Elevated view of a cylindrical pier under construction. [1976/035/0385] circa 1925

Box 4A1 Cabinet H	View of a pond or section of the river near the bridge construction. [1976/035/0386] circa 1925
Box 4A1 Cabinet H	View of dredging equipment with sand from river piled below. Sand probably used for fill. [1976/035/0388] circa 1925
Box 4A1 Cabinet H	View of piers and gears being assembled during construction of the Garden Highway Bridge. [1976/035/0389] circa 1925
Box 4A1 Cabinet H	View of a gravel road surface preparation. Road probably part of the construction of the Garden Highway Bridge. Sign in distance for the "City of Sacramento Filtration Plant." [1976/035/0390] circa 1925
Box 4A1 Cabinet H	View of piers and gears being assembled during construction of the Garden Highway Bridge. [1976/035/0391] circa 1925
Box 4A1 Cabinet H	View of a pile driver derrick on top of a trestle leading to the Garden Highway Bridge. During construction. [1976/035/0392] circa 1925
Box 4A1 Cabinet H	View of a pile driver derrick being used to construct the Garden Highway Bridge. [1976/035/0393] circa 1925
Box 4A1 Cabinet H	View of two workers moving a steel beam - part of the Garden Highway Bridge construction. [1976/035/0394] circa 1925
Box 4A1 Cabinet H	View of a pier and gear being assembled during construction of the Garden Highway Bridge. [1976/035/0395] circa 1925
Box 4A1 Cabinet H	View of a pile driving derrick and a generator on top of the Garden Highway Bridge during an early phase of construction. Workers watch on bank. [1976/035/0396] circa 1925
Box 4A1 Cabinet H	View of a pile driving derrick and generator on top of the Garden Highway Bridge trestle during an early phase of construction. [1976/035/0397] circa 1925
Box 4A1 Cabinet H	View of the two ends of the Garden Highway Bridge coming together during construction. [1976/035/0398] circa 1925
Box 4A1 Cabinet H	View of a pile driving derrick and generator on top of the Garden Highway Bridge trestle during an early phase of construction. [1976/035/0399] circa 1925
Box 4A1 Cabinet H	View of concrete piers supporting a deck to the Freeport Bridge. During construction. [1976/035/0400] 1928/11
Box 4A1 Cabinet H	View of the steel supports being assembled atop the Freeport Bridge during construction. [1976/035/0401] 11/16/1928
Box 4A1 Cabinet H	Aerial view of the Freeport Bridge under construction. [1976/035/0402] 11/11/1928
Box 4A1 Cabinet H	View of construction workers pouring cement into the center of wooden piers that support the deck of the Freeport Bridge. [1976/035/0403] 8/15/1928
Box 4A1 Cabinet H	Elevated view of the Freeport Bridge under construction and reaching halfway across the river. Railroad tracks visible on bank to right. High resolution scan available. [1976/035/0404] 11/11/1928
Box 4A1 Cabinet H	Elevated view of the Freeport Bridge under construction and reaching halfway across the river. [1976/035/0405] 11/11/1928
Box 4A1 Cabinet H	View of 2 piers under construction for the Freeport Bridge. Barge with derrick in background belongs to C.J. Nystedt Co. (Stockton). [1976/035/0406] 6/11/1928
Box 4A1 Cabinet H	View of the Freeport Bridge under construction. View is from the middle of the river looking toward the bank. [1976/035/0407] 4/1/1929
Box 4A1 Cabinet H	View of the Freeport Bridge under construction. View is from downriver. [1976/035/0408] 1/16/1929
Box 4A1 Cabinet H	View of the Freeport Bridge under construction with derrick on barge in middle of river. View is from downriver. [1976/035/0409] 11/20/1928
Box 4A1 Cabinet H	View of the Freeport Bridge under construction. Two cars parked on riverbank in foreground. [1976/035/0410] 11/11/1928
Box 4A1 Cabinet H	View from the riverbank of the Freeport Bridge under construction. Shed, gravel pile, and a derrick barge in foreground. [1976/035/0411] 12/28/1928
Box 4A1 Cabinet H	View of a derrick barge, owned by the C.J. Nystedt Co. (from Stockton), at work on the Freeport Bridge. [1976/035/0412] 7/9/1928
Box 4A1 Cabinet H	View of two construction workers building a concrete form for the pier of the Freeport Bridge. [1976/035/0413] 7/23/1928

Box 4A1 Cabinet H	View of a pier under construction for the Freeport Bridge. Barge with pile-driving derrick belongs to C.J. Nystedt Co. (Stockton). [1976/035/0414] 7/5/1928
Box 4A1 Cabinet H	View of several construction workers laying bricks on the deck of the Freeport Bridge. [1976/035/0415] 9/23/1929
Box 4A1 Cabinet H	Aerial view, looking downriver, of the Freeport Bridge under construction. [1976/035/0416] 11/20/1928
Box 4A1 Cabinet H	View of a busy construction worker at the site of the Freeport Bridge. [1976/035/0417] 8/15/1928
Box 4A1 Cabinet H	View of a pier under construction for the Freeport Bridge. Crane drops down to unload boxes onto the pier. [1976/035/0418] 6/19/1928
Box 4A1 Cabinet H	View of 2 piers under construction for the Freeport Bridge. Barge with derrick in background belongs to C.J. Nystedt Co. [1976/035/0419] 6/11/1928
Box 4A1 Cabinet H	View of a derrick barge at work in the construction of the Freeport Bridge. Barge belongs to C.J. Nystedt Co. (Stockton). [1976/035/0420] 6/23/1928
Box 4A1 Cabinet H	View of a derrick barge at work in the construction of the Freeport Bridge. Barge belongs to C.J. Nystedt Co. (Stockton). [1976/035/0421] 7/5/1928
Box 4A1 Cabinet H	View of the Freeport Bridge under construction. Bags of cement or sand in foreground along with a variety of construction equipment. [1976/035/0422] 9/10/1928
Box 4A1 Cabinet H	View of a diver dressed in diving gear and another man helping him to prepare for a dive below the Freeport Bridge while under construction. [1976/035/0423] 8/15/1928
Box 4A1 Cabinet H	View of a derrick barge at work in the construction of the Freeport Bridge. Barge belongs to C.J. Nystedt Co. (Stockton). Workers push wheel barrows to end of a pier. [1976/035/0424] 7/23/1928
Box 4A1 Cabinet H	Close-up view of the Freeport Bridge under construction. Drawbridge is being assembled. [1976/035/0425] 1/16/1929
Box 4A1 Cabinet H	View of a barge derrick at work on the construction of the Freeport Bridge. [1976/035/0426] 6/11/1928
Box 4A1 Cabinet H	Close-up view of a newly formed concrete pier for an unidentified bridge under construction. [1976/035/0427] circa 1925
Box 4A1 Cabinet H	View of a barge derrick at work on the construction of the Freeport Bridge. [1976/035/0428] 10/29/1928
Box 4A1 Cabinet H	Aerial view, looking downriver, of the Freeport Bridge under construction. [1976/035/0429] 12/28/1928
Box 4A1 Cabinet H	View of a barge derrick at work on the construction of the piers of the Freeport Bridge. [1976/035/0430] 6/10/1928
Box 4A1 Cabinet H	View of a pre-made concrete form - a cylinder - sitting on top of a barge. Part of the Freeport Bridge construction project. [1976/035/0431] 6/19/1928
Box 4A1 Cabinet H	View of the Freeport Bridge drawbridge under construction. Drawbridge is in the open position. [1976/035/0432] 9/23/1923
Box 4A1 Cabinet H	View of workers building the Freeport Bridge. Temporary construction platform in foreground. [1976/035/0433] 10/1/1928
Box 4A1 Cabinet H	View of cement piers being formed during the construction of the Freeport Bridge. [1976/035/0434] 10/1/1928
Box 4A1 Cabinet H	View of the Freeport Bridge drawbridge under construction. Barge derrick in foreground. [1976/035/0435] 12/28/1928
Box 4A1 Cabinet H	View of a barge derrick at work on the construction of the piers of the Freeport Bridge. [1976/035/0436] 8/3/1928
Box 4A1 Cabinet H	View of 4 cement piers being formed during the construction of the Freeport Bridge. [1976/035/0437] 9/7/1928
Box 4A1 Cabinet H	View of the Freeport Bridge under construction. Drawbridge is being assembled. [1976/035/0438] 2/5/1929
Box 4A1 Cabinet H	View of a pre-made concrete form about to loaded onto a barge. Part of the Freeport Bridge construction project. [1976/035/0439] 6/19/1928
Box 4A1 Cabinet H	View of two barge derricks at work on the construction of 3 piers of the Freeport Bridge. [1976/035/0440] 6/10/1928
Box 4A1 Cabinet H	View of 2 piers under construction for the Freeport Bridge. Barge with derrick in background belongs to C.J. Nystedt Co. (Stockton). [1976/035/0441] 6/11/1928

Box 4A1 Cabinet H	View of the construction of the Freeport Bridge. Worker supervises a crane lifting supplies from a temporary construction deck. [1976/035/0442] 10/3/1928
Box 4A1 Cabinet H	View of the construction of the Freeport Bridge. Workers supervise a crane lifting supplies from a temporary construction deck. [1976/035/0443] 10/5/1928
Box 4A1 Cabinet H	View of the construction of the Freeport Bridge. Crane lifts steel beams to deck of bridge as a worker hammers them into place. [1976/035/0444] 10/6/1928
Box 4A1 Cabinet H	Close-up view of the concrete pier of an unidentified bridge with deck still under construction. Rocks around pier probably used for fill and ballast. [1976/035/0445] circa 1925
Box 4A1 Cabinet H	Close-up view of the deck of an unidentified bridge still under construction. Workers visible at far end. [1976/035/0446] circa 1925
Box 4A1 Cabinet H	Close-up view of the deck of an unidentified bridge still under construction. Workers lay the deck planks. [1976/035/0447] circa 1925
Box 4A1 Cabinet H	Close-up view of a nearly completed bridge with steel trusses and concrete piers. Oblique view. [1976/035/0448] circa 1925
Box 4A1 Cabinet H	View of one section of an unidentified bridge still under construction. [1976/035/0449] circa 1925
Box 4A1 Cabinet H	View of a completed bridge (in distance) with a gravel approach in foreground (probably still needs paving). [1976/035/0450] circa 1925
Box 4A1 Cabinet H	View of workers spreading gravel over a prepared base. Unidentified location. [1976/035/0451] circa 1915
Box 4A1 Cabinet H	View of workers spreading gravel over a prepared base. Unidentified location. [1976/035/0452] circa 1915
Box 4A1 Cabinet H	View of workers spreading gravel over a prepared base. Unidentified location. [1976/035/0453] circa 1915
Box 4A1 Cabinet H	View of workers spreading gravel over a prepared base. Unidentified location. [1976/035/0454] circa 1915
Box 4A1 Cabinet H	View of workers laying the deck planks for a small bridge over a canal. This is the Sherman Island Bridge. [1976/035/0455] 3/20/1929
Box 4A1 Cabinet H	Close-up view of the concrete forms of an unidentified bridge under construction. [1976/035/0456] circa 1925
Box 4A1 Cabinet H	View of workers pouring a concrete deck for either an approach trestle, or a small bridge over a canal. Unidentified location. [1976/035/0457] circa 1925
Box 4A1 Cabinet H	Close-up view of the concrete pier of an unidentified bridge. Rocks around pier probably used for fill and ballast. [1976/035/0458] circa 1925
Box 4A1 Cabinet H	View of one section of an unidentified bridge still under construction. Steel beams are being assembled. [1976/035/0459] circa 1925
Box 4A1 Cabinet H	View of an unidentified bridge section under construction. Steel beams are being assembled. [1976/035/0460] circa 1925
Box 4A1 Cabinet H	View of several sections of an unidentified bridge. Construction may be complete. [1976/035/0461] circa 1925
Box 4A1 Cabinet H	View of an unidentified bridge trestle under construction. Pile driver derrick at one end. [1976/035/0462] circa 1925
Box 4A1 Cabinet H	View of a crane lifting large boulders into place. Part of the construction of an unidentified bridge. [1976/035/0463] circa 1925
Box 4A1 Cabinet H	View of a bridge trestle under construction. Two derricks are at work. [1976/035/0464] circa 1925
Box 4A1 Cabinet H	View of bridge construction equipment in a river. [1976/035/0465] circa 1925
Box 4A1 Cabinet H	View of two sections of a steel bridge coming together. Construction progresses. [1976/035/0466] circa 1925
Box 4A1 Cabinet H	Workers operate a pile driver as part of the construction of an unidentified bridge. [1976/035/0467] circa 1925
Box 4A1 Cabinet H	View of workers assembling the iron superstructure of an unidentified bridge. [1976/035/0468] circa 1925
Box 4A1 Cabinet H	View of a concrete pier with bridge under construction on deck above. [1976/035/0469] circa 1925

Box 4A1 Cabinet H	View of a bridge construction worker smoking a pipe and standing beside a piece of machinery. Image is out of focus. [1976/035/0470] circa 1925
Box 4A1 Cabinet H	View of bridge with supporting arch under construction. [1976/035/0471] 1915
Box 4A1 Cabinet H	Workers are busy on a bridge pier under construction. This is the pier that rotates the bridge for boats to pass. Barge visible - from Nystedt, Stockton. [1976/035/0472] circa 1925
Box 4A1 Cabinet H	Workers build a wooden form for a concrete bridge pier. [1976/035/0473] circa 1925
Box 4A1 Cabinet H	Worker builds a wooden form for a concrete bridge pier. [1976/035/0474] circa 1925
Box 4A1 Cabinet H	Worker helps crane place huge boulders at base of a concrete bridge pier. [1976/035/0475] circa 1925
Box 4A1 Cabinet H	Truck, tractor, and derrick visible on construction site of an unidentified bridge. Concrete pier in foreground. [1976/035/0476] circa 1925
Box 4A1 Cabinet H	View of the construction site of an unidentified bridge. Concrete pier in foreground. [1976/035/0477] circa 1925
Box 4A1 Cabinet H	View of a pier under construction at the site of an unidentified bridge. [1976/035/0478] circa 1925
Box 4A1 Cabinet H	Four bridge construction workers stand on platform, two on back of a truck. Crane lifts beam into place. [1976/035/0479] circa 1925
Box 4A1 Cabinet H	View of the steel structure of the Jibboom Street bridge at the confluence of the American and Sacramento Rivers. [1976/035/0480] circa 1925
Box 4A1 Cabinet H	View of completed bridge with parked car visible on deck. Probably the mini Rainbow Bridge. [1976/035/0481] 1915/05
Box 4A1 Cabinet H	View looking up at bridge from canyon below. Construction materials scattered in canyon. Probably the mini Rainbow Bridge. [1976/035/0482] 1915
Box 4A1 Cabinet H	View looking up at bridge from canyon below. Construction materials scattered in canyon. Probably the mini Rainbow Bridge. [1976/035/0483] 1915
Box 4A1 Cabinet H	View looking up at bridge from canyon below. Construction materials scattered in canyon. Probably the mini Rainbow Bridge. [1976/035/0484] 1915
Box 4A1 Cabinet H	View looking up at bridge from canyon below. Construction materials scattered in canyon. Probably the mini Rainbow Bridge. [1976/035/0485] 1915
Box 4A1 Cabinet H	View looking up at bridge from canyon below. Construction materials scattered in canyon. Probably the mini Rainbow Bridge. [1976/035/0486] 1915
Box 4A1 Cabinet H	View looking up at bridge from canyon below. Construction materials scattered in canyon. Probably the mini Rainbow Bridge. [1976/035/0487] 1915
Box 4A1 Cabinet H	View of supporting arch under construction from canyon below. Probably the mini Rainbow Bridge. [1976/035/0488] 5/6/1915
Box 4A1 Cabinet H	Close-up view of supporting arch under construction. View from top of arch. Probably the mini Rainbow Bridge. [1976/035/0489] 5/6/1915
Box 4A1 Cabinet H	View of the completed bridge. Probably the mini Rainbow Bridge. [1976/035/0490] 1915
Box 4A1 Cabinet H	View of the completed bridge. Probably the mini Rainbow Bridge. [1976/035/0491] 1915
Box 4A1 Cabinet H	Oblique view of the completed bridge. Four men inspect the site. Probably the mini Rainbow Bridge. [1976/035/0492] 1915
Box 4A1 Cabinet H	View of the bridge still under construction. Construction debris visible. Probably the mini Rainbow Bridge. [1976/035/0493] 1915
Box 4A1 Cabinet H	View of the bridge still under construction. Construction debris visible. Man with car parked on bridge inspects the site. Another man has two horses at site. Probably the mini Rainbow Bridge. [1976/035/0494] 1915
Box 4A1 Cabinet H	View looking up at bridge with supporting arch completed and deck under construction. Probably the mini Rainbow Bridge. [1976/035/0495] 1915
Box 4A1 Cabinet H	View of completed bridge with construction materials scattered in canyon below. Probably the mini Rainbow Bridge. [1976/035/0496] 1915
Box 4A1 Cabinet H	Close-up view of wooden forms and construction details. Probably the mini Rainbow Bridge. [1976/035/0497] 5/6/1915

Box 4A1 Cabinet H	View of the construction workers laying cement on the deck of an unidentified bridge. Steel structure visible. [1976/035/0498] circa 1925
Box 4A1 Cabinet H	View of the bridge still under construction. Construction debris visible. Man with car parked on bridge inspects the site. Another man has two horses at site. Probably the mini Rainbow Bridge. [1976/035/0499] 1915
Box 4A1 Cabinet H	View of completed bridge with car parked on top and several men inspecting the surroundings. Probably the mini Rainbow Bridge. [1976/035/0500] 1915
Box 4A1 Cabinet H	View of two workers with surveying equipment beside a Sacramento River Levee road on Sherman Island. Measurements indicated in red on photo. [1976/035/0501] 2/28/1925
Box 4A1 Cabinet H	View of Sherman Island and surrounding water. [1976/035/0502] 2/28/1925
Box 4A1 Cabinet H	View of dredger bucket at work to build up an unidentified levee. [1976/035/0503] circa 1925
Box 4A1 Cabinet H	View of a bridge worker involved in an unidentified task. Logs in water around him. [1976/035/0504] circa 1925
Box 4A1 Cabinet H	View of bridge deck under construction. Workers, cement truck and other machinery visible. [1976/035/0505] 1915
Box 4A1 Cabinet H	Close-up view of wooden forms and construction details. [1976/035/0506] 5/6/1915
Box 4A1 Cabinet H	View from temporary deck of bridge. Supporting arch still under construction. [1976/035/0507] 5/6/1915
Box 4A1 Cabinet H	View of deck and abutment under construction. Wooden forms visible. [1976/035/0508] 1915
Box 4A1 Cabinet H	Close-up view of forms for the supporting arch of a concrete bridge. [1976/035/0509] 5/6/1915
Box 4A1 Cabinet H	View of completed bridge from canyon below. [1976/035/0510] 1915
Box 4A1 Cabinet H	View of two men holding surveying equipment. [1976/035/0511] circa 1925
Box 4A1 Cabinet H	View of two men holding surveying equipment. [1976/035/0512] circa 1925
Box 4A1 Cabinet H	View of two men holding surveying equipment standing on either side of a levee road. [1976/035/0513] 2/28/1925
Box 4A1 Cabinet H	View of two men holding surveying equipment standing in a field. Photo is very blurred. [1976/035/0514] 2/28/1925
Box 4A1 Cabinet H	View of an unidentified levee road. [1976/035/0515] circa 1925
Box 4A1 Cabinet H	View of river "looking south from Brannan Island" and "north from Sherman Island." [1976/035/0516] 2/28/1925
Box 4A1 Cabinet H	View of workers tossing gravel from trucks along an unidentified levee road. [1976/035/0517] circa 1925
Box 4A1 Cabinet H	Close-up view of wooden forms and construction details. [1976/035/0518] circa 1925
Box 4A1 Cabinet H	View of two men standing in front of a steel bridge with concrete piers. [1976/035/0519] circa 1925
Box 4A1 Cabinet H	View of construction workers laying boards for the deck of an unidentified bridge. [1976/035/0520] circa 1925
Box 4A1 Cabinet H	View of "Curtis Landing" site with equipment for unloading and storing roadwork materials. Barges visible with full load of rocks. Picture taken in the "rain and hail." [1976/035/0521] 4/9/1922
Box 4A1 Cabinet H	Close-up view of a circular wooden form for a concrete pier. [1976/035/0522] circa 1925
Box 4A1 Cabinet H	Close-up view of a circular, concrete, bridge pier with steel superstructure being assembled above. [1976/035/0523] 1925, ca.
Box 4A1 Cabinet H	Close-up view of a bridge under construction. [1976/035/0524] 1925, ca.

Box 4A1 Cabinet H	Close-up view of the large boulders used as balast at the base of a bridge pier. Construction worker climbs on them. [1976/035/0525] 1925, ca.
Box 4A1 Cabinet H	Close-up view of a bridge under construction. [1976/035/0526] 1925, ca.
Box 4A1 Cabinet H	Oblique view of a trestle under construction. [1976/035/0527] 1925, ca.
Box 4A1 Cabinet H	View of an unidentified road with dredger unloading a barge and an automobile parked by the roadside. [1976/035/0528] 1915, ca.
Box 4A1 Cabinet H	View of an unidentified road with windmill and fields. [1976/035/0529] 1915, ca.
Box 4A1 Cabinet H	View of workers raking cement for unidentified roadway. [1976/035/0530] 1925, ca.
Box 4A1 Cabinet H	View of a dirt road under constrction. House visible to right. [1976/035/0531] 1925, ca.
Box 4A1 Cabinet H	View of a dirt road under constrction. Truck with road equipment parke to side. [1976/035/0532] 1925, ca.
Box 4A1 Cabinet H	View of workers raking and machinery smoothing freshly poured cement. [1976/035/0533] 1925, ca.
Box 4A1 Cabinet H	View of construction equipment and road with traffic in distance. [1976/035/0534] 1925, ca.
Box 4A1 Cabinet H	View of road construction with workers and machinery. [1976/035/0535] 1920, ca.
Box 4A1 Cabinet H	View of road construction with workers and machinery. [1976/035/0536] 1920, ca.
Box 4A1 Cabinet H	View of storage bins and crane unloading rock and road construction materials from river barges. [1976/035/0537] 1920, ca.
Box 4A1 Cabinet H	View of road construction with workers and machinery. [1976/035/0538] 1920, ca.
Box 4A1 Cabinet H	View of crane unloading rock and road construction materials from river barges. [1976/035/0539] 1920, ca.
Box 4A1 Cabinet H	View of roadway with workers in distance preparing for cement. [1976/035/0540] 1925, ca.
Box 4A1 Cabinet H	"First days north. . just south of reverse curve." Road construction with workers and machinery. [1976/035/0541] 3/24/1927
Box 4A1 Cabinet H	View of a dirt roadway in distance with construction equipment visible. [1976/035/0542] 1925, ca.
Box 4A1 Cabinet H	View of workers raking cement for unidentified roadway. [1976/035/0543] 1925, ca.
Box 4A1 Cabinet H	View of Sherman Island, surrounding water and men holding surveying equipment. [1976/035/0544] 2/28/1925
Box 4A1 Cabinet H	View of two workers with surveying equipment beside a Sacramento River Levee road on Sherman Island. Measurements indicated in red on photo. [1976/035/0545] 2/28/1925
Box 4A1 Cabinet H	View of a bridge over a small creek. [1976/035/0546] 1925, ca.
Box 4A1 Cabinet H	View of worker "hosing road just north of Cook Hay Landing." [1976/035/0547] 1920, ca.
Box 4A1 Cabinet H	View of workers and machinery laying a cement road base. [1976/035/0548] 1920, ca.
Box 4A1 Cabinet H	View of workers and machinery laying a cement road base. [1976/035/0549] 1920, ca.
Box 4A1 Cabinet H	View of "subgrade on new fill above Twin Barns, looking north." [1976/035/0550] 6/4/1927
Box 4A1 Cabinet H	Close-up view of a circular, concrete, bridge pier with steel superstructure being assembled above. [1976/035/0551] 1925, ca.
Box 4A1 Cabinet H	View of a steel bridge sitting on a barge while under construction. Paddlewheeler passes in front of bridge. [1976/035/0552] 1925, ca.

Box 4A1 Cabinet H	View of a steel bridge sitting on a barge while under construction. [1976/035/0553] 1925, ca.
Box 4A1 Cabinet H	View of a steel bridge sitting on a barge while under construction. A tug boat pulls it downriver. [1976/035/0554] 1925, ca.
Box 4A1 Cabinet H	View of part of a steel bridge traveling downriver on a boat while under construction. Unidentified bridge opens in foreground. [1976/035/0555] 1925, ca.
Box 4A1 Cabinet H	View of a derrick barge about to move a circular, wooden form into place for pouring a cement pier. [1976/035/0556] 1925, ca.
Box 4A1 Cabinet H	View of workers spray-painting the guardrail posts of a bridge trestle. [1976/035/0557] 1925, ca.
Box 4A1 Cabinet H	View of a steel bridge piece under construction. Trestle with a single rail down center in foreground. [1976/035/0558] 1925, ca.
Box 4A1 Cabinet H	View of "Curtis Landing" site with equipment for unloading and storing roadwork materials. Barges visible with full load of rocks. Picture taken in the "rain and hail." [1976/035/0559] 4/9/1922
Box 4A1 Cabinet H	View of "Curtis Landing" site with equipment for unloading and storing roadwork materials. Barges visible with full load of rocks. Picture taken in the "rain and hail." [1976/035/0560] 4/9/1922
Box 4A1 Cabinet H	View of part of a steel bridge being transported on a barge pulled by a tugboat. Unidentified bridge opens in foreground. [1976/035/0561] 1925, ca.
Box 4A1 Cabinet H	View of part of a steel bridge being transported on a barge pulled by a tugboat. Unidentified bridge opens in foreground. [1976/035/0562] 1925, ca.
Box 4A1 Cabinet H	View of part of a steel bridge being transported on a barge pulled by a tugboat. [1976/035/0563] 1925, ca.
Box 4A1 Cabinet H	Close-up view of a circular, concrete, bridge pier with steel superstructure being assembled above. [1976/035/0564] 1925, ca.
Box 4A1 Cabinet H	View of the construction workers laying a wooden deck on an unidentified bridge. Steel structure visible. [1976/035/0565] 1925, ca.
Box 4A1 Cabinet H	View of an almost completed steel bridge with concrete piers. [1976/035/0566] 1925, ca.
Box 4A1 Cabinet H	View of a steel bridge under construction. Concrete piers are completed. [1976/035/0567] 1925, ca.
Box 4A1 Cabinet H	View of workers standing on form created for the cement support arch. View is from canyon below. [1976/035/0568] 1915
Box 4A1 Cabinet H	View of workers standing on form created for the cement support arch. View is from canyon below. [1976/035/0569] 1915
Box 4A1 Cabinet H	View of workers standing on form created for the cement support arch. View is from canyon below. [1976/035/0570] 1915
Box 4A1 Cabinet H	View of workers standing on form created for the cement support arch. View from canyon below. [1976/035/0571] 1915
Box 4A1 Cabinet H	View of two men standing on form created for the cement support arch. View is from canyon below. [1976/035/0572] 1915
Box 4A1 Cabinet H	View of workers standing on form created for the cement support arch. View is from canyon below. [1976/035/0573] 1915
Box 4A1 Cabinet H	View of river "looking south from Brannan Island" and "north from Sherman Island." [1976/035/0577] 2/28/1925
Box 4A1 Cabinet H	SERIES. View of pier #2 with "concrete around cylinder washed off" and photo of form preparation. [1976/035/0578] 9/21/1915
Box 4A1 Cabinet H	SERIES. View of workers "pouring west abutment." [1976/035/0580] 1915/10
Box 4A1 Cabinet H	SERIES. View of "first steel loaded by derrick barge." [1976/035/0582] 12/22/1915
Box 4A1 Cabinet H	SERIES. Two different views of derrick unloading steel from river barge. [1976/035/0586] 12/23/1915
Box 4A1 Cabinet H	View "from west abutment. Erecting stiffleg derrick." [1976/035/0588] 1/12/1915
Box 4A1 Cabinet H	View "from west abutment." [1976/035/0589] 1/12/1916

Box 4A1 Cabinet H	SERIES. Two different detail views of "east shore span, south side." [1976/035/0590] 1/12/1916
Box 4A1 Cabinet H	SERIES. Different views of drawbridge with raised deck. [1976/035/0592] 2/1/1916
Box 4A1 Cabinet H	SERIES. Various views of road construction project. [1976/035/0595] 1915/09
Box 4A1 Cabinet H	SERIES. View of various stages of grading for road construction. Includes workers, horses and machinery such as the "caterpillar and tractor." [1976/035/0601] 1915/10
Box 4A1 Cabinet H	SERIES. Various view of road grading such as "hauling on subgrade - too soft" and "subgrade cut by M.T. wagons." Includes workers , horses, and machinery. [1976/035/0605] 11/1/1915
Box 4A1 Cabinet H	SERIES. Various views of grading, subgrading, placing headers, raking and pouring cement with a "1 sack" and "2 sack mixer." [1976/035/0609] 11/30/1915
Box 4A1 Cabinet H	SERIES. View of the grading process and "subgrade being cut by hauling." [1976/035/0612] 11/11/1915
Box 4A1 Cabinet H	"Sheep on fill about Sta 115." [1976/035/0616] 11/14/1915
Box 4A1 Cabinet H	SERIES. Views of cement work in various stages. Includes cement mixer, workers and horses. [1976/035/0620] 1915/12/8-16
Box 4A1 Cabinet H	View "west from Sta 20 +00. Note shoulders." [1976/035/0621] 2/12/1915
Box 4A1 Cabinet H	SERIES. View of "curing concrete. . .building checks," and pipes beside road. [1976/035/0625] 1915/12/20-22
Box 4A1 Cabinet H	SERIES. View at "Borrow Pit," a soggy construction site. "Side roads officially closed." Automobile, horsedrawn carriage, and machinery in mud. [1976/035/0627] 12/4/1915
Box 4A1 Cabinet H	"Miles, mixer engineer, keeping warm." [1976/035/0629] 12/26/1915
Box 4A1 Cabinet H	SERIES. View of pipes running beside pavement. [1976/035/0630] 1915/12/29-30
Box 4A1 Cabinet H	SERIES. View of "ice on checks" and "thawing water pipes." [1976/035/0632] 12/31/1915
Box 4A1 Cabinet H	View of ruts in dirt road. "Result of hauling over subgrade." [1976/035/0636] 1915/12
Box 4A1 Cabinet H	SERIES. View of "finishing the subgrade" and "sand and gravel on grade." [1976/035/0646] 1915/09
Box 4A1 Cabinet H	SERIES. "Line change - Mrs. Osgood's property." Various views of the grading and subgrading process. [1976/035/0649] 1915/10
Box 4A1 Cabinet H	View of "unloading rock [from river barges] just below Francis Place." [1976/035/0659] 1920, ca.
Box 4A1 Cabinet H	SERIES. View of crane unloading road construction materials from a river barge. Includes view of horse-drawn wagon along same road. [1976/035/0661] 1915, ca.
Box 4A1 Cabinet H	SERIES. Group of barges on the river. [1976/035/0663] 1925, ca.
Box 4A1 Cabinet H	View of workers racking and machinery smoothing freshly poured cement. [1976/035/0665] 1925, ca.
Box 4A1 Cabinet H	"First days north. . .just south of reverse curve." Road construction with workers and machinery. [1976/035/0666] 3/24/1927
Box 4A1 Cabinet H	"First days north. . .just south of reverse curve." Road construction with workers and machinery. [1976/035/0667] 3/24/1927
Box 4A1 Cabinet H	View of workers racking and machinery smoothing freshly poured cement. [1976/035/0668] 1925, ca.
Box 4A1 Cabinet H	"First days north. . .just south of reverse curve." Road construction with workers and machinery. [1976/035/0670] 3/24/1927
Box 4A1 Cabinet H	"First days north. . .just south of reverse curve." Road construction with workers and machinery. [1976/035/0671] 3/24/1927
Box 4A1 Cabinet H	"First days north. . .just south of reverse curve." Road construction with workers and machinery. [1976/035/0672] 3/24/1927

Box 4A1 Cabinet H	"First days north. . . just south of reverse curve." View of road with gravel base and edges prepared for cement. [1976/035/0673] 3/24/1927
Box 4A1 Cabinet H	SERIES. View looking north along dirt road in various conditions. [1976/035/0674] 1915/11-1916/01
Box 4A1 Cabinet H	View of trestle under construction. [1976/035/0679] 11/28/1915
Box 4A1 Cabinet H	SERIES. View of the "Natomas trestle under construction." [1976/035/0680] 12/4/1915
Box 4A1 Cabinet H	SERIES. Various views of paving process. [1976/035/0682] 11/12/1915
Box 4A1 Cabinet H	SERIES. View of edge of road surface with car passing through. [1976/035/0688] 1916/01
Box 4A1 Cabinet H	SERIES. View of road in various stages of construction. [1976/035/0689] 1915/
Box 4A1 Cabinet H	SERIES. View of road being paved. [1976/035/0697] 1915/09
Box 4A1 Cabinet H	View of "set up unloading at Cooke Hay Landing near Twin Barns." [1976/035/0705] 6/4/1927
Box 4A1 Cabinet H	View of road construction workers and "concrete mixer just south of Twin Barns." [1976/035/0706] 6/4/1927
Box 4A1 Cabinet H	"First days north. . . just south of reverse curve." Road construction with workers and machinery. [1976/035/0707] 3/24/1927
Box 4A1 Cabinet H	SERIES. Views of various small bridges over gullies and creeks. [1976/035/0710] 1940, ca.
Box 4A1 Cabinet H	SERIES. View of a rutted dirt road almost covered by water. Horsedrawn wagon in distance. [1976/035/0746] 1/15/1916
Box 4A1 Cabinet H	View of an unidentified wooden bridge/dam, probably under construction. Buildings on hillside beyond. [1976/035/0748] 1915, ca.
Box 4A1 Cabinet H	View of an unidentified bridge/dam with car driving across. Buildings on hillside beyond. [1976/035/0749] 1915, ca.
Box 4A1 Cabinet H	View of unidentified bridge over dam with car parked at one end and men inspecting. [1976/035/0750] 1915, ca.
Box 4A1 Cabinet H	Barge passes under drawbridge. Men walk along bank. [1976/035/0752] 1916
Box 4A1 Cabinet H	View looking down river with open drawbridge in distance. [1976/035/0753] 1916
Box 4A1 Cabinet H	Unidentified woman speaks on telephone and operates switchboard. [1976/035/0754] 1920, ca.
Box 4A1 Cabinet H	SERIES. "Steel for Walnut Grove Bridge on barge at San Francisco." [1976/035/0755] 12/14/1915
Box 4A1 Cabinet H	View of two bridges across the American River at N. 16th and N. 12th Streets. [1976/035/0758] 1915, ca.
Box 4A1 Cabinet H	View of the Sunrise Blvd. intersection from Fair Oaks Blvd. looking east. [1976/035/0759] 2/15/1957
Box 4A1 Cabinet H	View of "Sunrise Blvd. northwest of the American River." Approaching intersection with Fair Oaks Blvd. [1976/035/0760] 2/15/1957
Box 4A1 Cabinet H	View of the American River Bridge looking south towards Rancho Cordova. [1976/035/0761] 2/15/1957
Box 4A1 Cabinet H	The drawbridge after completion. Both sides down. [1976/035/0762] 1916
Box 4A1 Cabinet H	Drawbridge arms in raised position. [1976/035/0763] 1916
Box 4A1 Cabinet H	"View looking through the [pile driver] tower." [1976/035/0770] 6/9/1932
Box 4A1 Cabinet H	"Building the pile driver tower." [1976/035/0771] 6/9/1932
Box 4A1 Cabinet H	"Pile driver tower being raised into position." [1976/035/0772] 6/13/1932

Box 4A1 Cabinet H	"View of [pile driver] tower just before being raised in place." [1976/035/0773] 6/13/1932
Box 4A1 Cabinet H	"View [of pile driver tower] looking east." [1976/035/0774] 6/24/1932
Box 4A1 Cabinet H	Clamshell dredger excavates "for pier No.1." [1976/035/0775] 6/27/1932
Box 4A1 Cabinet H	"Another view of [pile] driving operation." [1976/035/0776] 7/6/1932
Box 4A1 Cabinet H	"Driving steel sheet piles [for] pier No.1." [1976/035/0777] 7/6/1932
Box 4A1 Cabinet H	"Chute and tremie used in pouring concrete under water." [1976/035/0778] 7/14/1932
Box 4A1 Cabinet H	"Placing circular steel angles as guides for the sheet piling. Falsework used for both concrete and steel erection." [1976/035/0779] 7/21/1932
Box 4A1 Cabinet H	View of "caisson pumped dry showing tremie concrete." [1976/035/0780] 7/22/1932
Box 4A1 Cabinet H	Crane "placing sheet piles around steel guides." [1976/035/0781] 7/22/1932
Box 4A1 Cabinet H	"Starting to drive sheet piles of pier No.2." [1976/035/0782] 7/23/1932
Box 4A1 Cabinet H	View of "concrete formed inside of caisson to the shape of the pier." [1976/035/0783] 7/28/1932
Box 4A1 Cabinet H	"Truck crane placing stringers on the pile bents." [1976/035/0784] 7/28/1932
Box 4A1 Cabinet H	"Inside form completed with the outside form started for pier No.1." [1976/035/0785] 8/3/1932
Box 4A1 Cabinet H	View of crane "driving caissons of pier No.2 to grade." [1976/035/0786] 8/3/1932
Box 4A1 Cabinet H	"4" x 16" stringers and bridging being placed on trestle." [1976/035/0787] 8/5/1932
Box 4A1 Cabinet H	"Deep Section Larssen sheet piles used in circular caissons. Bottom of pier 28 ft. below water." [1976/035/0788] 8/10/1932
Box 4A1 Cabinet H	Crane excavates "cylinder No.4 of pier No.2." [1976/035/0789] 1932/
Box 4A1 Cabinet H	"Another view of driving the test piles." [1976/035/0790] 8/10/1932
Box 4A1 Cabinet H	"Driving 8" steel test pile 40 ft. long with a No.10B McKiernan-Terry [steam] hammer." [1976/035/0791] 8/10/1932
Box 4A1 Cabinet H	View of workers "taking measurements on the test piles." [1976/035/0792] 8/10/1932
Box 4A1 Cabinet H	"Koehring Derrick driving test piles." [1976/035/0793] 8/10/1932
Box 4A1 Cabinet H	View of truck crane "removing boiler used in furnishing steam for the pile driving." [1976/035/0794] 11/8/1932
Box 4A1 Cabinet H	"Forms of pier No.1 ready to pour concrete." [1976/035/0795] 8/11/1932
Box 4A1 Cabinet H	"Setting up steel foundation piles in guide mat." [1976/035/0796] 8/11/1932
Box 4A1 Cabinet H	View of "tremie pipe used in pouring concrete under the water." [1976/035/0797] 8/17/1932
Box 4A1 Cabinet H	View of crane "driving sheet piles of cylinder No.6 for pier No.3." [1976/035/0798] 8/22/1932
Box 4A1 Cabinet H	View of "coping being poured [for] pier No.1." [1976/035/0799] 8/25/1932
Box 4A1 Cabinet H	"Pouring the coping of pier No.1" [1976/035/0800] 8/25/1932
Box 4A1 Cabinet H	"Another view of driving steel sheet piles." [1976/035/0801] 8/25/1932

Box 4A1 Cabinet H	"Placing sheet piles of cylinder No.5." [1976/035/0802] 8/30/1932
Box 4A1 Cabinet H	"Pouring concrete in shafts of pier No.2." [1976/035/0803] 8/31/1932
Box 4A1 Cabinet H	View of crane "excavating caissons of pier No.3." [1976/035/0804] 9/7/1932
Box 4A1 Cabinet H	"Method of raising concrete to deck of trestle." [1976/035/0805] 9/15/1932
Box 4A1 Cabinet H	"Concrete being poured in sections on the east trestle. In the background curing the concrete by means of fine sprays." [1976/035/0806] 9/15/1932
Box 4A1 Cabinet H	"Close-up [view] of pouring the concrete deck on the east trestle." [1976/035/0807] 9/15/1932
Box 4A1 Cabinet H	"Pouring tremie concrete in pier No.3." [1976/035/0808] 9/19/1932
Box 4A1 Cabinet H	View of workers helping crane pull "steel sheet piles." [1976/035/0809] 9/29/1932
Box 4A1 Cabinet H	"Pulling sheet piles of pier No.1." [1976/035/0810] 9/29/1932
Box 4A1 Cabinet H	"Looking east showing curve in the trestle." [1976/035/0811] 9/30/1932
Box 4A1 Cabinet H	"General view [of pouring cement in pier] looking east." [1976/035/0812] 10/4/1932
Box 4A1 Cabinet H	"Concrete of shaft poured just above water. Wood circle supporting the sheet piles may be seen around the shaft." [1976/035/0813] 10/4/1932
Box 4A1 Cabinet H	"General view of pulling steel sheet piles." [1976/035/0814] 10/10/1932
Box 4A1 Cabinet H	"Placing east approach fill." [1976/035/0815] 10/12/1932
Box 4A1 Cabinet H	"Pulling steel sheet piles of cylinder No.4 with a No.7 McKiernan-Terry steam hammer." [1976/035/0816] 10/19/1932
Box 4A1 Cabinet H	"Reinforcement placed. Ready for pouring concrete [on] east approach pavement." [1976/035/0817] 10/21/1932
Box 4A1 Cabinet H	View of "pouring concrete [for] east pavement approach ." [1976/035/0818] 10/21/1932
Box 4A1 Cabinet H	View of "method of placing concrete pavement." [1976/035/0819] 10/21/1932
Box 4A1 Cabinet H	View of "tamper used in finishing process." [1976/035/0820] 10/21/1932
Box 4A1 Cabinet H	"Concrete piles of the girder spans ready to be driven." [1976/035/0821] 11/29/1932
Box 4A1 Cabinet H	View of "steelwork resting on the falsework." [1976/035/0822] 12/1/1932
Box 4A1 Cabinet H	"View underneath showing the bottom lateral system." [1976/035/0823] 12/1/1932
Box 4A1 Cabinet H	"Driving the concrete piles." [1976/035/0824] 12/2/1932
Box 4A1 Cabinet H	"View of span No.3 showing the runway for the concrete trucks." [1976/035/0825] 12/23/1932
Box 4A1 Cabinet H	Completed bridge with "three cars on roadway (32 ft.) at same time." [1976/035/0826] 2/8/1933

Series 35. Powers of attorney**Physical Description:** 21 volumes + 1 box**Series Scope and Content Summary**

Contains true copies of Powers of Attorney granted by one person to another. Contains name of person granting power, to whom granted, description and purpose of power granted, date, and statement of notary public. Bound volume volumes arranged chronologically. See data sheet for more information. Indexes to Powers of Attorney registers. Each lists parties executing powers, to whom powers were executed, date, and page number of register. Volume A also contains indexes to Powers of Attorney listed in Deed Books. Each of these lists parties executing, to whom executed, page number of Deed Book, volume of Deed Books, and date. Series arranged chronologically overall and within each volume alphabetically by name of parties executing powers. Bound volumes.

Box 14C4	Powers of attorney vol. A undated
Box 14C4	Powers of attorney vol. A 1850-1931
Box 14C4	Powers of attorney vol. B 1850-1931
Box 14C4	Powers of attorney vol. C 1850-1931
Box 14C4	Powers of attorney vol. D 1850-1931
Box 14C4	Powers of attorney vol. E 1850-1931
Box 14C4	Powers of attorney vol. F 1850-1931
Box 14C4	Powers of attorney vol. G 1850-1931
Box 14C5	Powers of attorney vol. H 1850-1931
Box 14C5	Powers of attorney vol. I 1850-1931
Box 14C5	Powers of attorney vol. J 1850-1931
Box 22J5	Powers of attorney (box 1) 1890-1898
Box 14C4	Powers of attorney index vol. A 1849-1930
Box 14C4	Powers of attorney index vol. B 1849-1930
Box 14C4	Powers of attorney index vol. C 1849-1930
Box 14C4	Powers of attorney index vol. D 1849-1930
Box 14C4	Powers of attorney index vol. E 1849-1930
Box 14C4	Powers of attorney index vol. F 1849-1930
Box 14C4	Powers of attorney index vol. G 1849-1930
Box 14C4	Powers of attorney index vol. H 1849-1930
Box 14C4	Powers of attorney index vol. I 1849-1930
Box 14C4	Powers of attorney index vol. J 1849-1930

Series 36. Preemption claims**Physical Description:** 11 volumes + 1 box**Series Scope and Content Summary**

Registers of lands in public domain claimed by private individuals in accordance with state law. Includes claims for school lands, swamp and overflowed lands, and others. Each transcript records name of claimant, date of claim, claim number, amount of payment to state, location of property, and governing statute. Bound volumes arranged chronologically. Indexes to Preemption Claims registers. Each volume lists claimants' notices when received, date of notice, and page number of the corresponding register where the claim may be found. Bound volumes arranged alphabetically by name of claimant. See data sheet for description of individual volumes.

Box 16C5	Preemption claims register vol. A 1852-1883
Box 16C5	Preemption claims register vol. B 1852-1883
Box 16C5	Preemption claims register vol. C 1852-1883
Box 15C5	Preemption claims index vol. A (2 volumes) 1849-1860
Box 15C5	Preemption claims index vol. B (2 volumes) 1849-1860
Box 15C5	Preemption claims index vol. C (2 volumes) 1849-1860
Box 15C5	Preemption claims index vol. D (2 volumes) 1849-1860
Box 22J5	Preemption certificates (box 1 in back) 1868-1877

Series 37. Property sold to the State for taxes

Physical Description: 1 volume

Series Scope and Content Summary

Register of property sold for delinquent taxes. Information recorded includes date of certificate, certificate number, book number, name of taxpayer, amount of assessment, amount of tax levied, amount of special tax levied, description of city property, description of non-city property, amount of installments and special taxes, date when property was to be deeded to the state, and remarks. Bound volume.

Box 16C1

Property sold to the State for taxes vol. 1 1897-1906

Series 38. Reclamation of Swamp Lands

Physical Description: 4 volumes + 1 box

Series Scope and Content Summary

Official transcripts of requests to form and organize reclamation districts out of swamp lands in Sacramento County. Each petition gives the location of the land, how it will be reclaimed, name of owner, transcript of notice of public hearing, notice of approval by the County Board of Supervisors, and by-laws of the district. Volume inclusive dates are 1868-1914 and 1917-29. Also includes 28 photostatic copies of transcripts from an unidentified volume comprising District No. 102 (April 21, 1881), and No. 114 (Oct. 10, 1884). Arranged chronologically. Index to Swamp Lands Reclamation registers. Each entry lists names of petitioners and owners, character of instrument, date, and page number of register. Bound volume arranged alphabetically.

Box 15I3

Reclamation of swamp lands vol. 1 1868-1929

Box 15I3

Reclamation of swamp lands vol. 2 1868-1929

Box 15I3

Reclamation of swamp lands index vol. 1 1917-1924

Box 15I3

Reclamation of swamp lands index vol. 2 1917-1924

Box 15I3

Patent for swamp and overflow (box 1 in back) 1869

Series 39. Record book [MISSING AS OF 06/24/2019]

Physical Description: 1 volume

Series Scope and Content Summary

Collection of letterpress copies of a variety of legal and business records kept by the Clerk. Included are requests to allow Chinese to enter the U.S.; probate records; leases; transcripts of legal testimony; notary public certifications; court decrees; and others. Bound volume with name index in front section of book, otherwise, no apparent order of arrangement.

Series 40. Record of bond & sureties companies

Physical Description: 1 volume

Series Scope and Content Summary

Register of companies within the county which deal in bonds and securities. Information recorded included name of corporation, where organized, date of original license, date of surrender, revocation, cancellation, annulment or suspension, date of new authority within California, and remarks. Arranged alphabetically by company name.

Box 15E5

Record of bonds and sureties vol. 1 1903-1959

Series 41. Record of stallion registration

Physical Description: 2 volumes

Series Scope and Content Summary

County register of State of California Stallion Registration Board. Numbered registrations list names of horse and owner, vital statistics of horse, and date. Bound volume in six sections: index (by owner's name), pure-bred, grade, crossbred, nonstandard, and mongrel. Chronologically arranged within each section.

Box 15D5

Record of stallion registration vol. 1 1912-1915

Box 15K3

Register of docked horses 1907-1908

Series 42. Record of stray animals

Physical Description: 2 volumes

Series Scope and Content Summary

Official record of notices of finding estray animals. Each notice as certified by a notary public lists name of finder, location, date, description of animal, value, and future disposal.

Arrangement

Bound volumes arranged chronologically.

Box 15D5

Record of strays vol. 3 1852-1938

Series 43. Recovery of debt books (Attachments record books)

Physical Description: 15 volumes

Series Scope and Content Summary

Attachments registers containing true copies of attachments of property for recovery of debt. Each lists names of people whose property is being attached, name of claimant, description of property, and date. Index to Attachments record book. Each volume lists parties against whom attachments were issued, parties issuing attachments, date and time, page number of record book, and when attachment was discharged. Series arranged chronologically overall and within each volume alphabetically by parties attached. Bound volumes.

Arrangement

Bound volumes arranged chronologically. See data sheet for more information.

Box 14I6

Recovery and debt books vol. A 1850-1925

Box 14I6

Recovery and debt books vol. C 1850-1925

Box 14I6

Recovery and debt books vol. D 1850-1925

Box 14I6

Recovery and debt books vol. E 1850-1925

Box 14I6

Recovery and debt books vol. F 1850-1925

Box 14I6

Recovery and debt books vol. G 1850-1925

Box 14I6

Recovery and debt books vol. H 1850-1925

Box 15D3

Recovery and debt index vol. A 1850-1925

Box 15D3

Recovery and debt index vol. B 1850-1920

Box 15D3

Recovery and debt index vol. C 1850-1920

Box 15D3

Recovery and debt index vol. D 1850-1920

Box 15D3

Recovery and debt index vol. E 1850-1920

Box 15D3

Recovery and debt index vol. F 1850-1920

Box 15D3

Recovery and debt index vol. G 1850-1920

Box 15D3

Recovery and debt index vol. H 1850-1920

Box 15D3

Series 44. Register of divorces

Physical Description: 2 volumes

Series Scope and Content Summary

Register of Divorces consists of two sections. The first was copied from an earlier register and lists names, dates, residence, name of applicant, grounds, date of record, and date filed for registry (circa 1859-1864). The second (1895-1906) consists of true copies of divorce decrees and lists plaintiffs, defendants, grounds, resolution, and date. The index [MISSING AS OF 06/24/2019] refers to the first section of the register and lists names and page number of register. Bound volumes arranged chronologically.

Box 15D3

Register of divorces vol. 1 1859-1906

Series 45. Register of medical certificates

Physical Description: 11 volumes [1 volume MISSING AS OF 06/24/2019]

Series Scope and Content Summary

Records of medical licenses, dental certificates, pharmacists' certificates, and veterinary certificates issued by appropriate State licensing boards. Also includes certificates of suspension, forfeiture, revocation, and restoration.

Arrangement

Bound volumes arranged by type of license and chronologically within each volume.

- Box 16A1 **Register of medical certificates vol. 1 1876-1923**
- Box 16A1 **Register of medical certificates vol. 2 1899-1925**
- Box 16A1 **Register of pharmacists certificates 1905-1923**
- Box 16A1 **Register of dental certificates vol. 1 1891-1901**
- Box 15L6 **Register of dentists vol. 2 undated**
- Box 16A1 **Register of dentists vol. 3 1903-1920**
- Box 16A1 **Register of medical certificates vol. 4 1960-1963**
- Box 16A1 **Register of medical certificates vol. 5 1963-1970**
- Box 16A1 **Register of veterinarian certificates 1911-1928**
- Box 15E3 **Register of optometry certificates vol. 1 undated**

Series 46. Return of deaths in Sacramento to the State Board of Health

Physical Description: 1 box

Series Scope and Content Summary

Monthly abstracts of deaths recorded in Sacramento County and sent to the State Board of Health. Each lists name of deceased, color or race, age, sex, marital status, nativity, cause of death, and physician or coroner.

Arrangement

Loose documents arranged chronologically.

- Box 21L5 **Return of deaths in Sacramento to the State Board of Health (box 1) 1878-1888**

Series 47. Riverboat cargoes

Physical Description: 1 volume

Series Scope and Content Summary

A list compiled by an unknown organization identifying cargo consignments. Information listed includes notation as to whether the cargo was booked or paid, quantity, description, consignor, consignee, and price.

Arrangement

Volume is arranged by date.

- Box 14L3 **Riverboat cargoes vol. 1 1894-1898**

Series 48. Road deeds

Physical Description: 1 volume

Series Scope and Content Summary

Official transcripts of transfers of property by private individuals and firms to the county government for the purpose of building roads and highways. Individual documents include a statement by the grantor that he relinquishes claim and giving a surveyor's description; and an attesting statement by a notary public or Clerk of the Superior Court. A few later deeds include blueprint maps of the property.

- Box 15I3 **Road deeds vol. 109 1883-1924**

Series 49. School contracts [MISSING AS OF 06/24/2019]

Physical Description: 1 volume

Series Scope and Content Summary

Index to contracts for services (mostly construction of buildings or grounds) made between county schools or school districts and private contractors. Information includes school or school district, contractor, contract date, description, and file number. Also includes one loose page with substantially the same data.

Arrangement

Arranged alphabetically by name of school district.

Series 50. Separate property of married women and sole traders

Physical Description: 7 volumes [Index A-B MISSING AS OF 06/24/2019]

Series Scope and Content Summary

Indexes and records of separately owned property of married women. Each entry lists woman's name, instrument (legal means of acquisition), date recorded, and location recorded. Registers list inventory of the property plus the above information.

Arrangement

Bound volumes arranged chronologically. Indexes arranged chronologically overall and alphabetically within each volume.

Box 15C5
Box 15C5
Box 15C5
Box 15C5
Box 15C5
Box 15C5

Separate property of married women and sole traders vol. A 1856-1930

Separate property of married women and sole traders vol. B 1856-1930

Separate property of married women and sole traders vol. C 1856-1930

Separate property of married women and sole traders vol. C #2 1856-1930

Separate property of married women and sole traders index vol. A 1856-1930

Separate property of married women and sole traders index vol. C 1856-1930

Series 51. Statement of banking assets

Physical Description: 1 volume

Series Scope and Content Summary

Official registers of statements of conditions and values of assets of Sacramento banks. Each lists assets, values of real estate holdings by county, liabilities, names of president and cashier of each bank, date, and notary public's statement. Bound volume arranged chronologically.

Box 14L1

Statement of banking assets vol. 1 1876-1908

Series 52. Statement of candidates

Physical Description: 8 volumes

Series Scope and Content Summary

Political candidates' statements of receipts and expenditures. Included are name, office, source and amount of receipts, to whom paid, for what services, by whom performed, voucher number, amount, date of election, and Clerk's statement. Alphabetical index in front of each volume lists name of candidates, office, date filed, book number, and page number.

Arrangement

Bound volumes arranged chronologically.

Box 14J1
Box 14J1
Box 14J1
Box 14J1
Box 14J1
Box 14J1
Box 15D5
Box 15D5

Statement of candidates vol. 1 1894-1926

Statement of candidates vol. 2 1894-1926

Statement of candidates vol. 3 1894-1926

Statement of candidates vol. 4 1894-1926

Statement of candidates vol. 5 1894-1926

Statement of candidates vol. 6 1894-1926

Statement of candidates expenses index vol. 5 undated

Statement of candidates expenses index vol. 5 undated

Series 53. Statement of committees**Physical Description:** 1 volume**Series Scope and Content Summary**

Political parties' committees' statements of receipts and expenditures. Each lists name of political party, date of election, receipts, expenditures, names of committee members and Notary Public's statements.

Arrangement

Bound volumes arranged with index in front, statements in chronological order.

Box 14J1

Statement of committees vol. 1 1894-1912**Series 54. Suttersville official record book and city of Sacramento 1850 assessment rolls****Physical Description:** 1 volume**Series Scope and Content Summary**

Official record book for Suttersville containing misc. documents. Contains powers of attorney, marriage certificates, and deeds. The deeds are especially important, being transactions which took place during a period of competition between Suttersville and the City of Sacramento for the site of settlement of Sacramento. Arranged chronologically. The reverse of the register consists of the 1850 Assessment Roll for the City of Sacramento. It lists names of owners, location of property, value of property, and amount of taxes.

Arrangement

Bound volume arranged alphabetically.

Box 53 (4:6) roller shelving

Suttersville official record book and city of Sacramento assessment rolls 1849-1850**Series 55. U.S. tax liens****Physical Description:** 1 box

Box 23F3

U.S. tax liens (box 1) 1923-1967**Series 56. Water rights register****Physical Description:** 4 volumes [two blank volumes]**Series Scope and Content Summary**

Contains true copies of water companies' Notices of Appropriation of Water Rights. Each lists name of company, quantity and source of water claimed, intended use of the water, proposed methods of conveyance, date, and notary public's statement.

Arrangement

Bound volumes arranged chronologically with alphabetical index in front of volume.

Box 14J1

Water rights register vol. 1 [blank] 1900-1928

Box 14J1

Water rights register vol. 4 1900-1928

Box 14J1

Water rights register vol. unnumbered [blank] undated

Box 14J1

Water rights register vol. 6 1900-1928**Series 57. Private business ledgers****Physical Description:** 20 volumes**Series Scope and Content Summary**

Ledgers and account books for previous hit private next hit business firms, most of which are identified.

Arrangement

Bound volumes arranged chronologically.

Box 14L2

Penock and Ramsy Meat Company circa 1850

Box 14L2

Unidentified meat company 1852

Box 14L2

John Price Company account ledger 1852

Box 14L2

Unidentified account ledger 1853-1854

Box 14L2	W.P. Henry Company of St. Louis California Expedition inventory (2 volumes) 1852-1853
Box 14L2	Unidentified account ledger 1871-1872
Box 14L2	Gerber and Lorenz Grain and Milling Company 1874
Box 14L2	Unidentified account ledger 1876
Box 14L2	Unidentified liquor company daybook of sales 1884-1887
Box 14L2	John Rubens Confectionary daybook 1891-1892
Box 14L2	Unidentified daybook of expenses and lunch counter receipts 1902
Box 14L2	Record of U.S. government goods in cold storage in Consumers Ice and Cold Storage Company 1933-1934
Box 21L5	Natomas Company vineyard 1882-1884
Box 21L5	Steamboat undated
Box 21L6	May and Company 1855
Box 21L6	Saddle shop 1893-1897
Box 14L6	W.A. Henry personal notarial record 1898-1903
Box 14L2	J.B. Starr Auction Company accounting ledger [vol 1-3] Emperor Norton listed in vol. 3 pp. 122, 193 1851-1853

Series 58. Assorted

Physical Description: 34 volumes + 4 boxes

Series Scope and Content Summary

Includes correspondence to and from the county clerk recorder, "How to use your new ration book", and notary public ledgers.

Box 15H6	Notary records vol. 1 1866-1874
Box 15H6	Notary records vol. 2 1873-1877
Box 15H6	Notary records vol. 3 1885-1893
Box 15H6	Notary records vol. 4 (S.B. Smith) 1891-1901
Box 15H6	Notary records vol. 5 (Joseph Nugent) 1934-1936
Box 21L6	"How to use your new ration book" 1943
Box 23D4	Clerk correspondence (box 1-2) 1970
Box 14L6	Constable dockets, 12 volumes 1923-1931
Box 21L6	Telephone directory 1942
Box 15E2	Welfare Department appointment register 1944-1947
Box 14L1	Register of administrators 1859-1860
Box 21K5	Insane persons case files 1858
Box 15L1	Judgement docket of tax matters 1860
Box 14J2	Judgements vol. A-D 1850-1929
Box 15D4	Judgements transcripts of index vol. A-D 1850-1929
Box 14L6	Justice dockets civil 1896-1906
Box 14L6	Justice dockets criminal 1898-1903
Box 21L5	Naturalization certificates (blank) undated
Box 8A11	Tax sales register 1864-1894
Box 16B7	Index and abstract of tax sold and tax deeded property Galt, California (2 volumes) 1929-1940, 1953
Box unknown	Execution docket index 1866-1876
Box unknown	Justification of bail 1923-1947
Box unknown	Lease 1874
Box unknown	Inventory of assets and liabilities of the Odd Fellows Savings and Commercial Bank circa 1878
Box unknown	Maps (survey, parcel, subdivision) circa 1850-1979
Box unknown	Tax collectors certificates of sales of real estate for non-payment of taxes 1899-1901